



April 6, 2022

NOTICE

The Board of Directors of the Kaweah Delta Health Care District will meet in the Sequoia Regional Cancer Center Maynard Faught Conference Room on Wednesday April 13, 2022 beginning at 5:30PM in a special open board meeting. The meeting will also be available via GoTo meeting (details on Board meeting agenda and at <http://www.kaweahhealth.org>).

All Kaweah Delta Health Care District regular board meeting and committee meeting notices and agendas are posted 72 hours prior to meetings (special meetings are posted 24 hours prior to meetings) in the Kaweah Health Medical Center, Mineral King Wing entry corridor between the Mineral King lobby and the Emergency Department waiting room.

The disclosable public records related to agendas can be obtained by contacting the Board Clerk at Kaweah Health Medical Center – Acequia Wing, Executive Offices (Administration Department) {1st floor}, 400 West Mineral King Avenue, Visalia, CA via phone 559-624-2330 or email: cmoccio@kaweahhealth.org, or on the Kaweah Delta Health Care District web page <http://www.kaweahhealth.org>.

KAWEAH DELTA HEALTH CARE DISTRICT

Mike Olmos, Secretary/Treasurer

A handwritten signature in black ink that reads "Cindy Moccio". The signature is written in a cursive, flowing style.

Cindy Moccio

Board Clerk / Executive Assistant to CEO

DISTRIBUTION:

Governing Board

Legal Counsel

Executive Team

Chief of Staff

www.kaweahhealth.org



KAWEAH DELTA HEALTH CARE DISTRICT SPECIAL BOARD OF DIRECTORS MEETING

Sequoia Regional Cancer Center {4945 W. Cypress Avenue}
Maynard Faught Conference Room

GoTo Meeting:

<https://www.gotomeet.me/CindyMoccio/special-board-meeting---community---redraw-the-lin>

Or via phone: 872-240-3212 Access Code 278-566-077

We will have Spanish and ASL {sign language} interpreters present

Wednesday April 13, 2022

SPECIAL OPEN MEETING AGENDA {5:30PM}

1. CALL TO ORDER

2. APPROVAL OF AGENDA

3. PUBLIC PARTICIPATION – Members of the public may comment on agenda items before action is taken and after it is discussed by the Board. Each speaker will be allowed five minutes. Members of the public wishing to address the Board concerning items not on the agenda and within the jurisdictions of the Board are requested to identify themselves at this time. For those who are unable to attend the beginning of the Board meeting during the public participation segment but would like to address the Board, please contact the Board Clerk (Cindy Moccio 559-624-2330) or cmoccio@kaweahhealth.org to make arrangements to address the Board.

4. REDISTRICTING PROCESS – Working Session #3 – Review and discussion of maps created by Redistricting Insights and the community using the 2020 census data to restructure the current district zone’s to make adjustments using the principles of redistricting {population equality, federal voting rights act section 2, communities of interest, compactness, and contiguity. Final review and adoption of new Kaweah Delta Health Care District Board of Directors Map. Interactive map of all maps submitted:

<https://www.google.com/maps/d/u/0/edit?mid=1g4s4eWEkwi2dqUes5wja3c5qLodFETuw&usp=sharing>

Interactive map of current District zones, Draft 5A, Draft 6A and Public Submission 2A:

https://www.google.com/maps/d/u/0/edit?mid=1nIx7SaLJvMBebhfF_GNsurfYC8yp0pzG&usp=sharing

Redistricting Insights - Matt Rexroad, Chief Legal Counsel

Public Participation – Members of the public may comment on agenda items before action is taken and after the Board has discussed the item.

Recommended Action: Adoption of Map “___” - approval of Resolution “21___” and authorization for the Chief Executive Officer and the Board Clerk to take all necessary steps to facilitate implementation of the newly adopted zone boundaries effective April 13, 2022.

5. ADJOURN

In compliance with the Americans with Disabilities Act, if you need special assistance to participate at this meeting, please contact the Board Clerk (559) 624-2330. Notification 48 hours prior to the meeting will enable the District to make reasonable arrangements to ensure accessibility to the Kaweah Delta Health Care District Board of Directors meeting.

*Mike Olmos – Zone
Secretary/Treasurer*

*Lynn Havard Mirviss – Zone II
Vice President*

*Garth Gipson – Zone III
Board Member*

*David Francis – Zone IV
President*

*Ambar Rodriguez – Zone V
Board Member*

MISSION: Health is our Passion. Excellence is our Focus. Compassion is our Promise.

**Analysis of Compliance with Redistricting Criteria
Kaweah Delta Health Care District dba Kaweah Health**

CRITERIA	PUBLIC MAP 2	MAP 1	MAP 2	MAP 3	MAP 4	MAP 5	MAP 6
Population Equality	2.9% population deviation	0.4% population deviation	2.3% population deviation	1.1% population deviation	4.8% population deviation	6.3% population deviation	2.1% population deviation
Legal Compliance H-CVAP & FVRA	H-CVAP Zone 1 62.4% Zone 2 41.07% Zone 3 54.9% Zone 4 37.96% Zone 5 29.91%	H-CVAP Zone 1 60.65% Zone 2 40.95% Zone 3 35.29% Zone 4 43.60% Zone 5 42.21%	H-CVAP Zone 1 34.87% Zone 2 43.88% Zone 3 50.43% Zone 4 42.82% Zone 5 50.14 %	H-CVAP Zone 1 32.08% Zone 2 39.40% Zone 3 43.12% Zone 4 59.13% Zone 5 50.64 %	H-CVAP Zone 1 51.15% Zone 2 51.52% Zone 3 50.78% Zone 4 34.87% Zone 5 35.85%	H-CVAP Zone 1 59.97% Zone 2 43.92% Zone 3 52.86% Zone 4 37.96% Zone 5 29.91%	H-CVAP Zone 1 55.70% Zone 2 46.76% Zone 3 54.61% Zone 4 38% Zone 5 29.91%
Contiguity	All five districts “zones” are geographically contiguous.	All five districts “zones” are geographically contiguous.	All five districts “zones” are geographically contiguous.	All five districts “zones” are geographically contiguous.	All five districts “zones” are geographically contiguous.	All five districts “zones” are geographically contiguous.	All five districts “zones” are geographically contiguous.
Community Integrity	<input type="checkbox"/> West Goshen / Goshen <input type="checkbox"/> Green Acres <input type="checkbox"/> The Oval <input type="checkbox"/> The Lakes <input type="checkbox"/> St. Johns Parkway <input type="checkbox"/> Shannon Ranch <input type="checkbox"/> Black Oaks <input type="checkbox"/> All communities of interest remain in their respective zones and their communities have not been split apart.	<input type="checkbox"/> West Goshen / Goshen <input type="checkbox"/> Green Acres <input type="checkbox"/> The Oval <input type="checkbox"/> The Lakes <input type="checkbox"/> St. Johns Parkway <input type="checkbox"/> Shannon Ranch <input type="checkbox"/> Black Oaks Unknown	<input type="checkbox"/> West Goshen / Goshen <input type="checkbox"/> Green Acres <input type="checkbox"/> The Lakes <input type="checkbox"/> St. Johns Parkway <input type="checkbox"/> Black Oaks Unknown	<input type="checkbox"/> Green Acres <input type="checkbox"/> The Oval <input type="checkbox"/> The Lakes <input type="checkbox"/> St. Johns Parkway <input type="checkbox"/> Black Oaks Unknown	<input type="checkbox"/> West Goshen / Goshen <input type="checkbox"/> Green Acres <input type="checkbox"/> The Lakes <input type="checkbox"/> Shannon Ranch <input type="checkbox"/> Black Oaks Unknown	<input type="checkbox"/> The Oval <input type="checkbox"/> The Lakes <input type="checkbox"/> St. Johns Parkway <input type="checkbox"/> Shannon Ranch <input type="checkbox"/> Black Oaks Unknown	<input type="checkbox"/> West Goshen / Goshen <input type="checkbox"/> Green Acres <input type="checkbox"/> The Oval <input type="checkbox"/> The Lakes <input type="checkbox"/> St. Johns Parkway <input type="checkbox"/> Shannon Ranch <input type="checkbox"/> Black Oaks Unknown
City or CDP Integrity	Two identified significant landmarks – Moony Blvd & Highway 198	Visalia is the only city split, all others kept whole	Visalia and Patterson Tract split, all others kept whole.	Goshen split south of Goshen avenue, Farmersville split south of 198 and Patterson tract split. Visalia also split, all others kept whole.	Only Visalia split, all others kept whole.	Goshen split south of Goshen avenue. Visalia split, all others kept whole.	Visalia is the only city split, all others kept whole
Identifiable Boundaries	West Goshen & Goshen, Mooney Blvd, Dinuba Blvd., Ivanhoe, north part of Farmersville & the Oval	198, Goshen Ave. and city boundaries.	198 major boundary.	Goshen Ave. and East Houston Ave. major boundaries.	Goshen Ave. major boundary.	City and CDP boundaries major boundaries.	City and CDP boundaries , Demaree St, Goshen Ave, Santa Fe Ave, Rd 148, Ave 336
Compactness	Zone 3 is the least geographically compact spanning a large area of the northern part of the region.	Labeled Zone 4 stretches from just north of Goshen all the way to south-eastern Visalia.	Northern Zones (labeled 3 and 4) both large, but split northern zone and take population from Visalia so as not to stretch across map.	All Zones, especially northern, take in significant rural area, but all also split population so as not to be too geographically large.	Northern Zone (labeled 2) stretches from North of Goshen to east of Visalia.	Northern Zone (labeled 3) takes in Goshen and Ivanhoe with dips into Visalia.	Zone 3 (Northern) is the least geographically compact spanning from W Goshen/Goshen, dipping South into Visalia near Shannon Ranch and continuing East to Rd 188.
No Political Parties	Current Zones boundaries do not appear to favor or discriminate against any political party.	No political data was included or visible when drawing lines.	No political data was included or visible when drawing lines.	No political data was included or visible when drawing lines.	No political data was included or visible when drawing lines.	No political data was included or visible when drawing lines.	No political data was included or visible when drawing lines.

**Analysis of Compliance with Redistricting Criteria
Kaweah Delta Health Care District dba Kaweah Health**

Hispanic Citizen Voting Age Population (H-CVAP) data is essential measure of Federal Voting Rights Act (FVRA) compliance in Kaweah Health Zones.

Community Integrity:

Goshen – small town West of Visalia near Highway 99.

Green Acres is a neighborhood in Northwest Visalia that is bordered by Downtown Visalia on the east, the Sequoia Freeway on the south, Demaree on the west, and Goshen Avenue on the north. Main Street is the area's principal thoroughfare which divides Green Acres into north and south sections. However, Green Acres can be recognized by the large amount of Valley Oak trees that crowd the banks of Mill Creek. The Visalia Country Club anchors the neighborhood. Homes in the eastern section, often referred to as "Old Green Acres," near North Fairway Street, are typically pre-War II while post-war and mid-century homes approach and cross westerly at North Ranch Street.

The Oval - According to the Oval Park Historical Society (OPHS.) There are no official boundaries for Visalia's Oval Park neighborhood. It is documented that the western part of Oval Park was separated from its eastern section by the construction of highway 63. Also, Murray Avenue cut off a large southern section of the neighborhood on its most southern part. History proves, however, that there are some general boundaries: Western Boundary: Willis Street, Northern Boundary: Houston Avenue, Eastern Boundary: Santa Fe Street, Southern Boundary: Murray Avenue, Oval Park itself consists, in whole or in part, of the neighborhoods of Oval Park (the area immediately surrounding the park), Visalia Heights, the East Village and the West Village.

The Lakes – at the corner of Akers and Goshen, entrance to The Lakes is on W. Elowin Avenue off of N. Akers Street N. Tamarack Street, to N. Roeben Drive, W. Prospect Avenue are the streets at the perimeter of The Lakes.

St. Johns parkway – St. John's parkway runs along the St. Johns River.

Shannon Ranch – generally located at W. Riggin Avenue, N. Demaree Street, Pratt Road, Riverway Drive and N. Divisadero Street.

REDISTRICTING KDHCDCD

Draft Maps

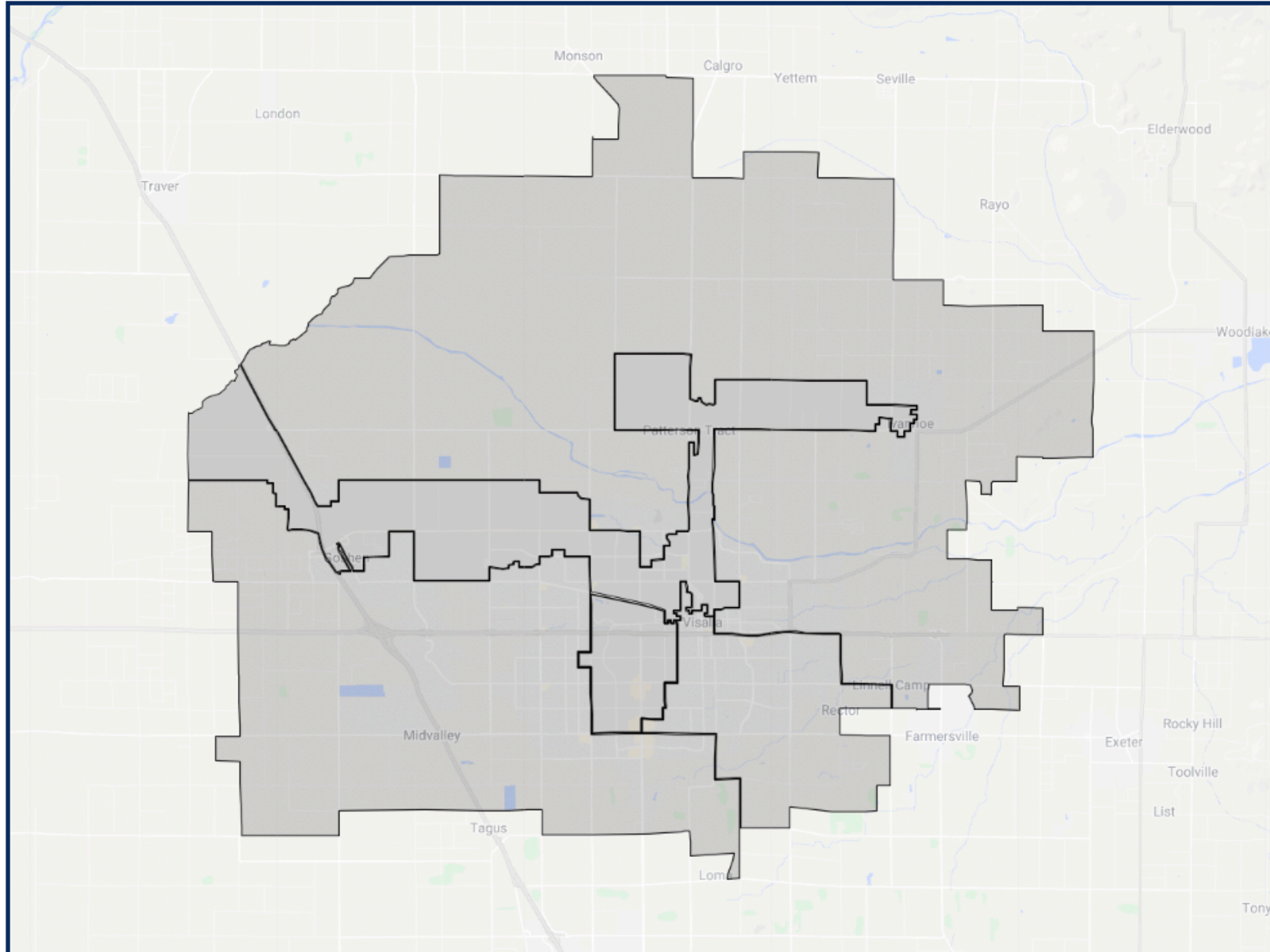
March, 2022

REDISTRICTING KDHCD CURRENT LINES

	ZONE 1	ZONE 2	ZONE 3	ZONE 4	ZONE 5
2020 Census Count*	33,728	20,911	38,484	33,085	38,797
Deviation #	727	-12,090	5,483	84	5,796
Deviation %	2.20%	-36.64%	16.61%	0.25%	17.56%
2010 Census Count	30,228	19,463	35,551	28,697	32,337
2019 CVAP*	20,816	13,726	24,238	20,315	19,818
2010 CVAP	15,784	13,080	22,649	18,391	15,203

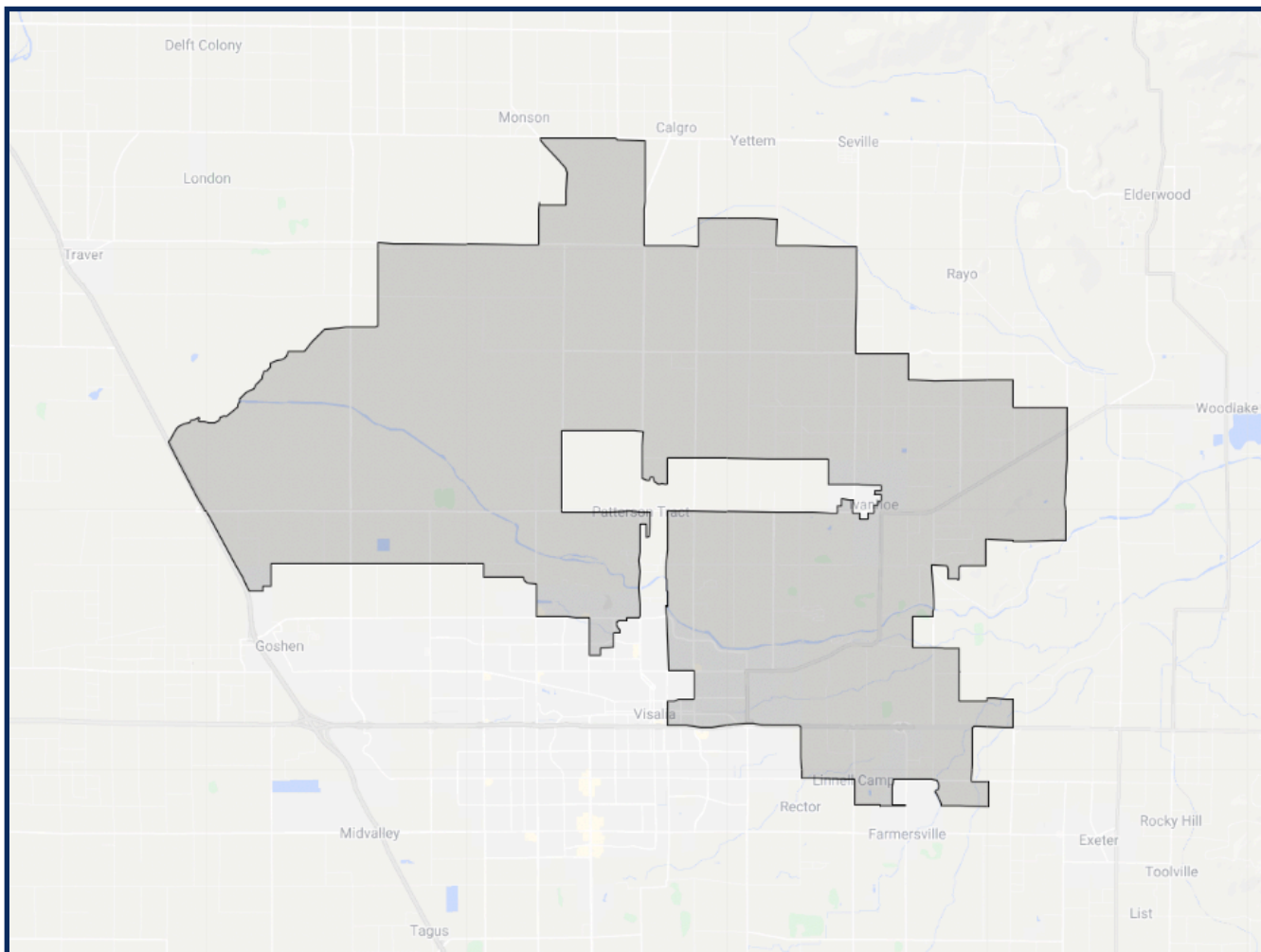


REDISTRICTING KDHCD CURRENT LINES



REDISTRICTING KDHCD CURRENT LINES

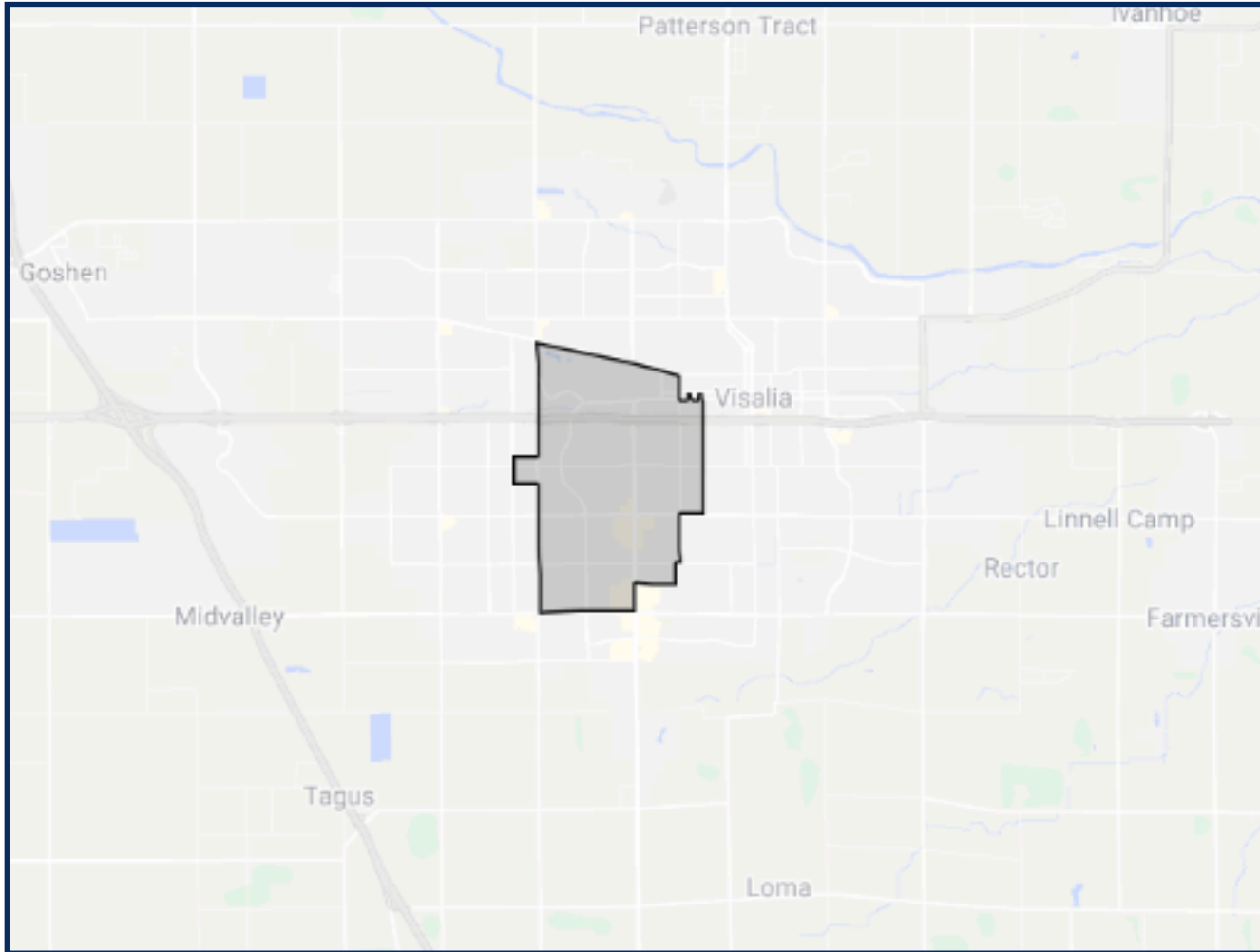
ZONE 1



	2020 Count*	2019 CVAP*
Total	33,728	15,784
White	28.85%	50.04%
Black	1.24%	2.12%
Asian	4.30%	3.92%
Hispanic	62.28%	39.91%

REDISTRICTING KDHCD CURRENT LINES

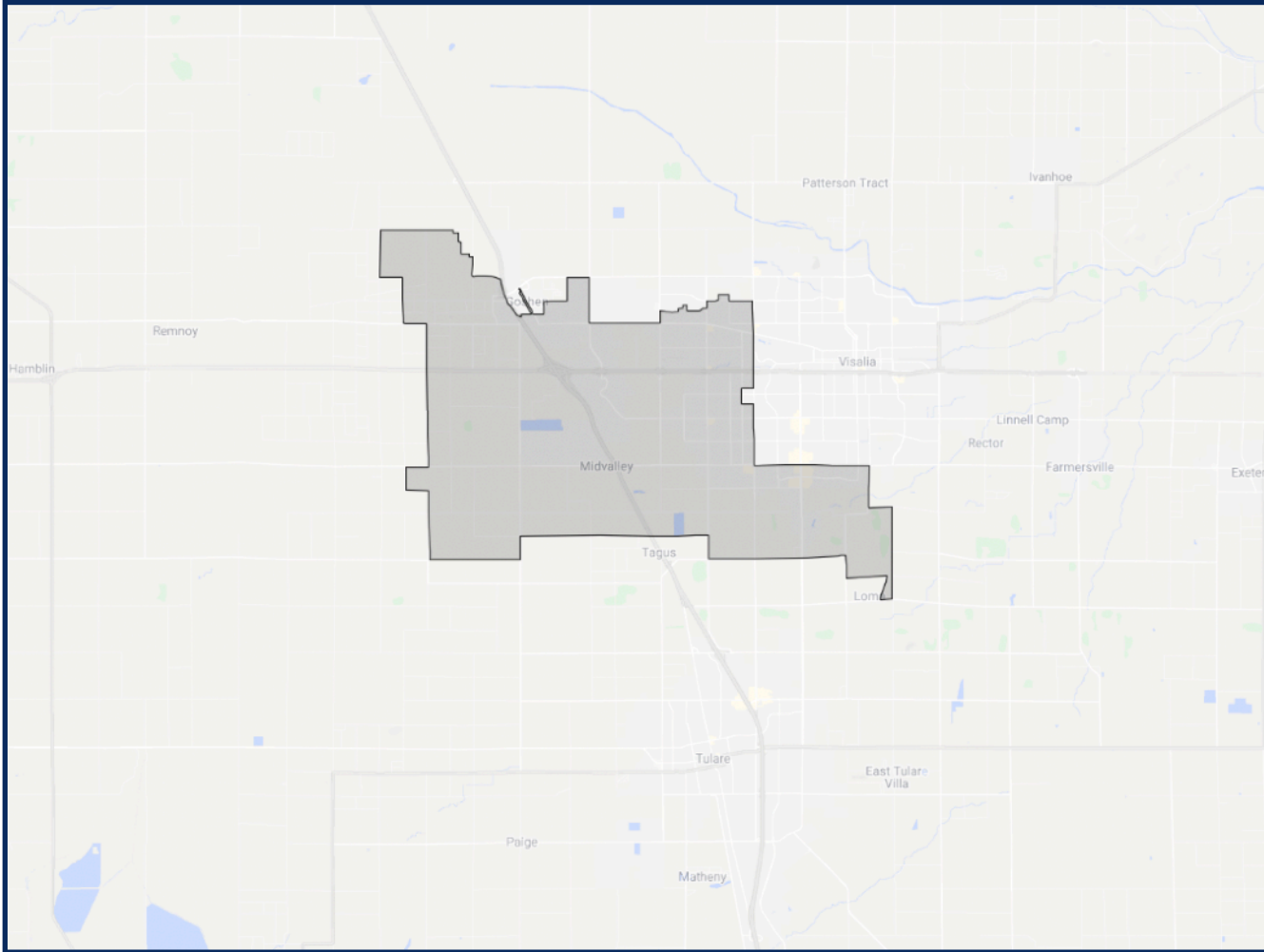
ZONE 2



	2020 Count*	2019 CVAP*
Total	20,911	13,080
White	41.30%	66.27%
Black	2.26%	1.32%
Asian	2.61%	2.84%
Hispanic	49.11%	26.72%

REDISTRICTING KDHCD CURRENT LINES

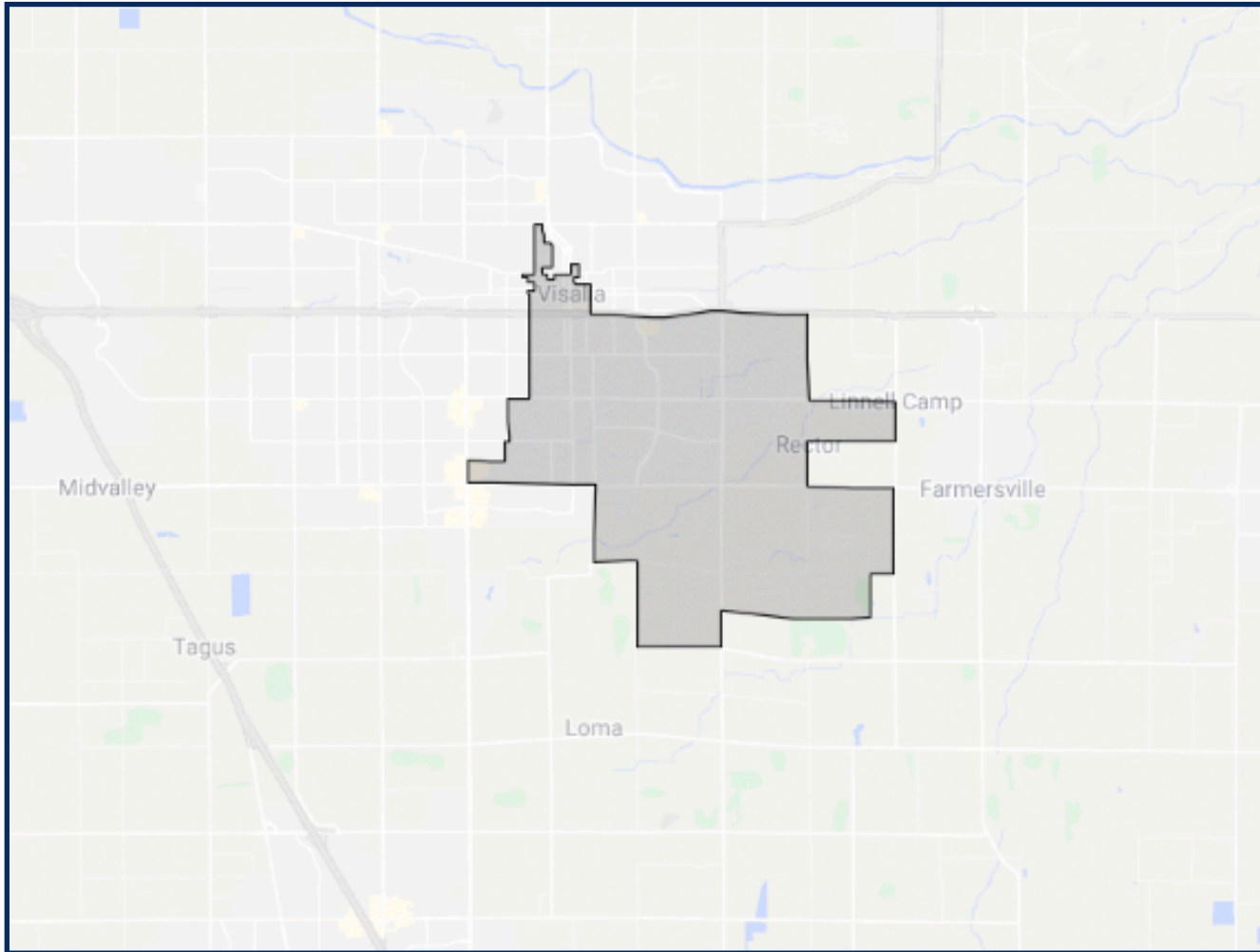
ZONE 3



	2020 Count*	2019 CVAP*
Total	38,484	22,649
White	44.03%	66.76%
Black	1.49%	2.22%
Asian	5.49%	3.67%
Hispanic	44.09%	25.93%

REDISTRICTING KDHCD CURRENT LINES

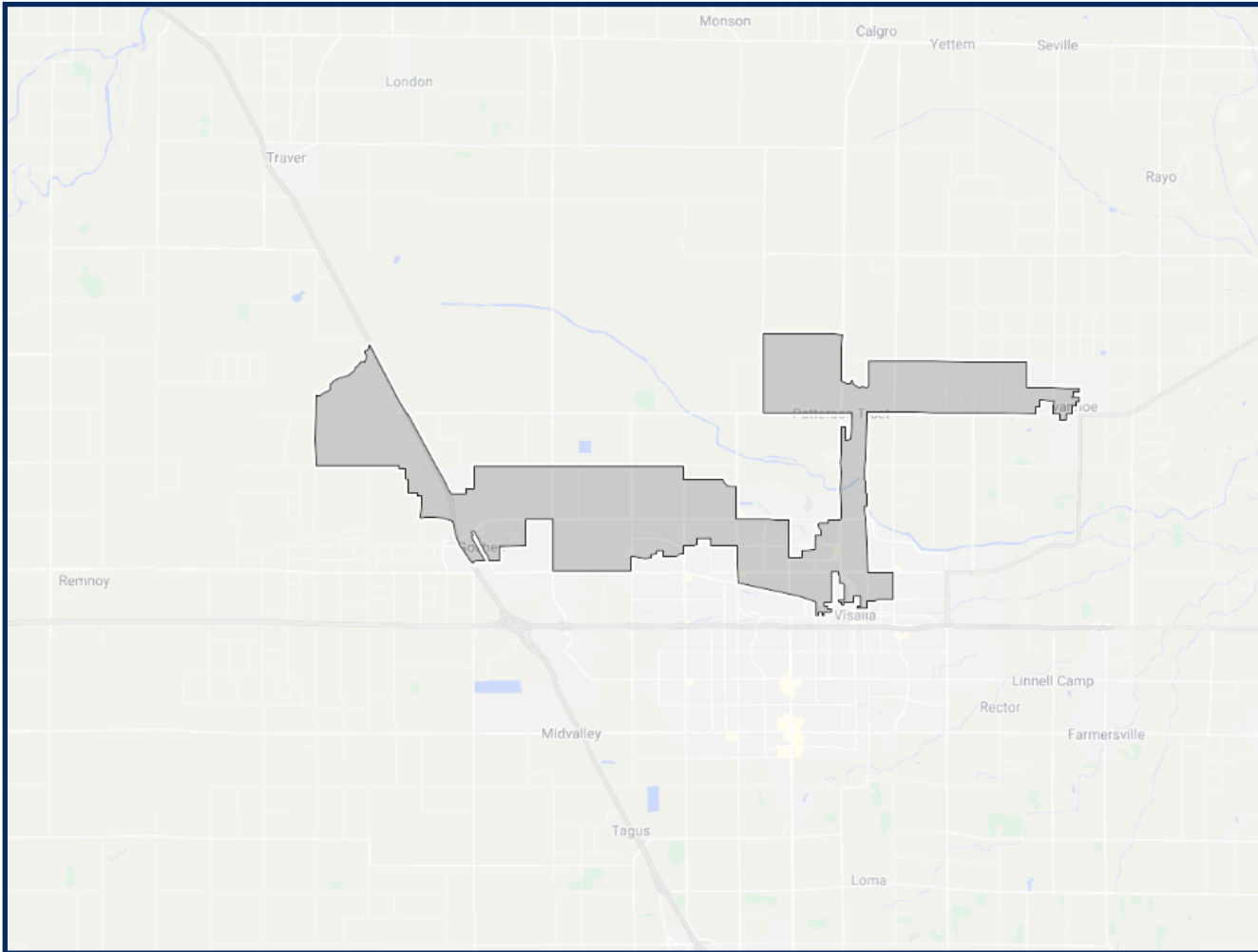
ZONE 4



	2020 Count*	2019 CVAP*
Total	33,085	18,391
White	39.23%	64.88%
Black	1.77%	2.17%
Asian	4.06%	2.50%
Hispanic	50.16%	28.93%

REDISTRICTING KDHCD CURRENT LINES

ZONE 5



	2020 Count*	2019 CVAP*
Total	38,797	15,203
White	21.33%	36.70%
Black	1.25%	0.56%
Asian	7.46%	6.35%
Hispanic	66.68%	54.54%

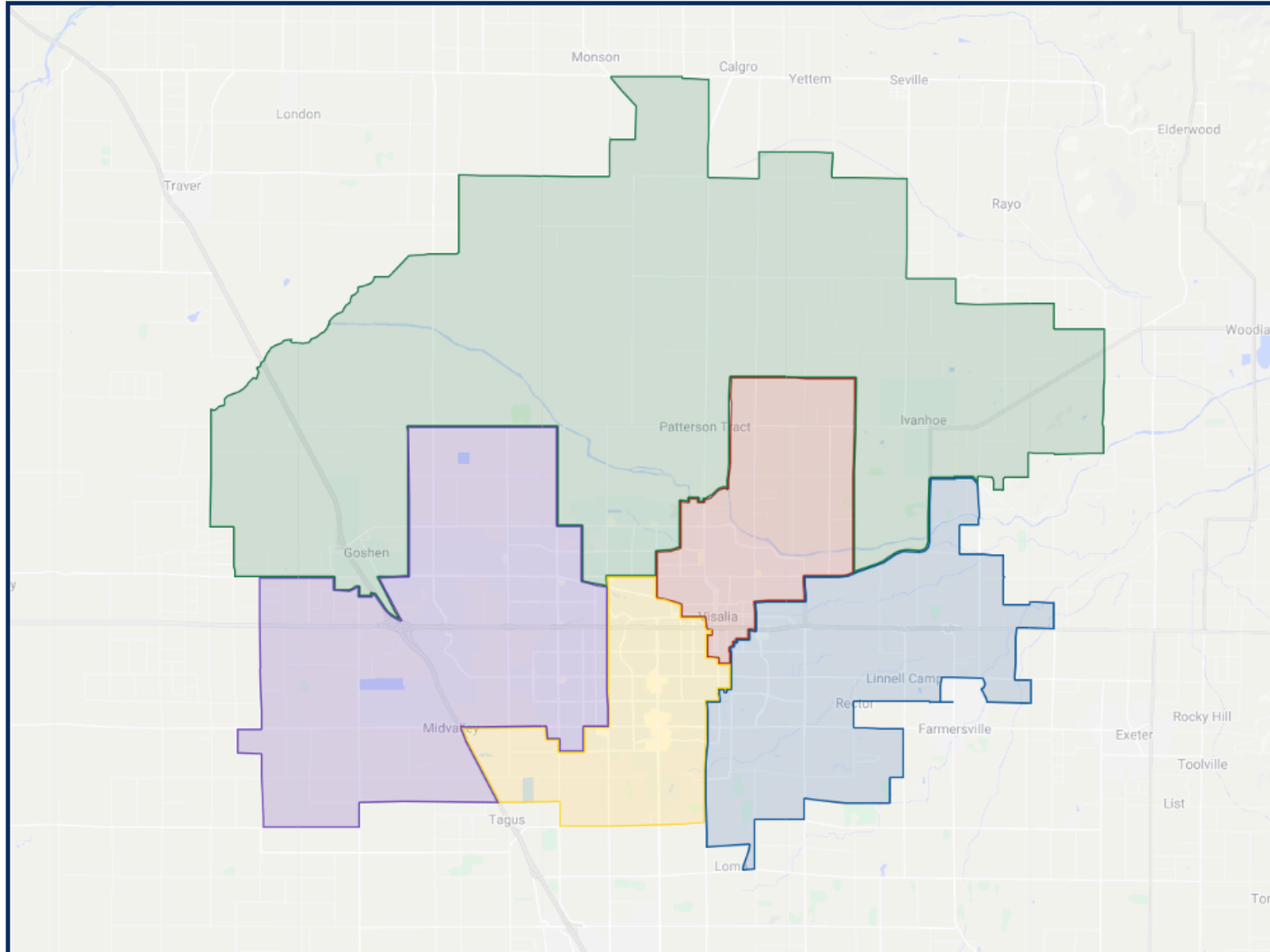
REDISTRICTING KDHCD

DRAFT 5 - ADJUSTED

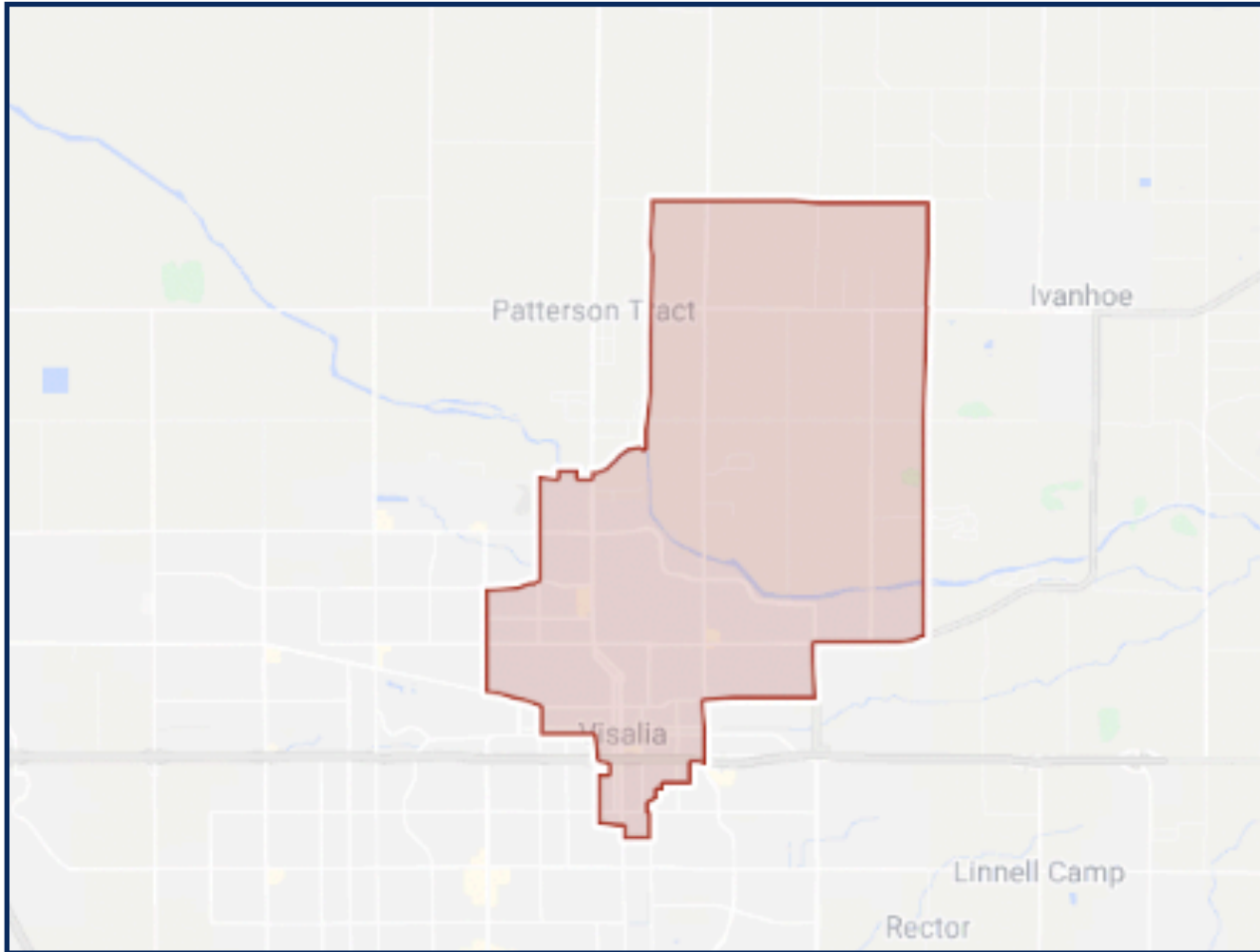
	ZONE 1	ZONE 2	ZONE 3	ZONE 4	ZONE 5
2020 Census Count*	33,263	32,127	34,221	33,312	32,666
Deviation #	145	-991	1,103	194	-452
Deviation %	0.44%	-2.99%	3.33%	0.59%	-1.36%
2010 Census Count	31,970	28,441	26,153	30,244	30,205
2019 CVAP*	17,970	19,764	18,624	22,004	20,583
2010 CVAP	15,917	16,300	13,228	20,176	19,641



REDISTRICTING KDHCD DRAFT 5 - ADJUSTED

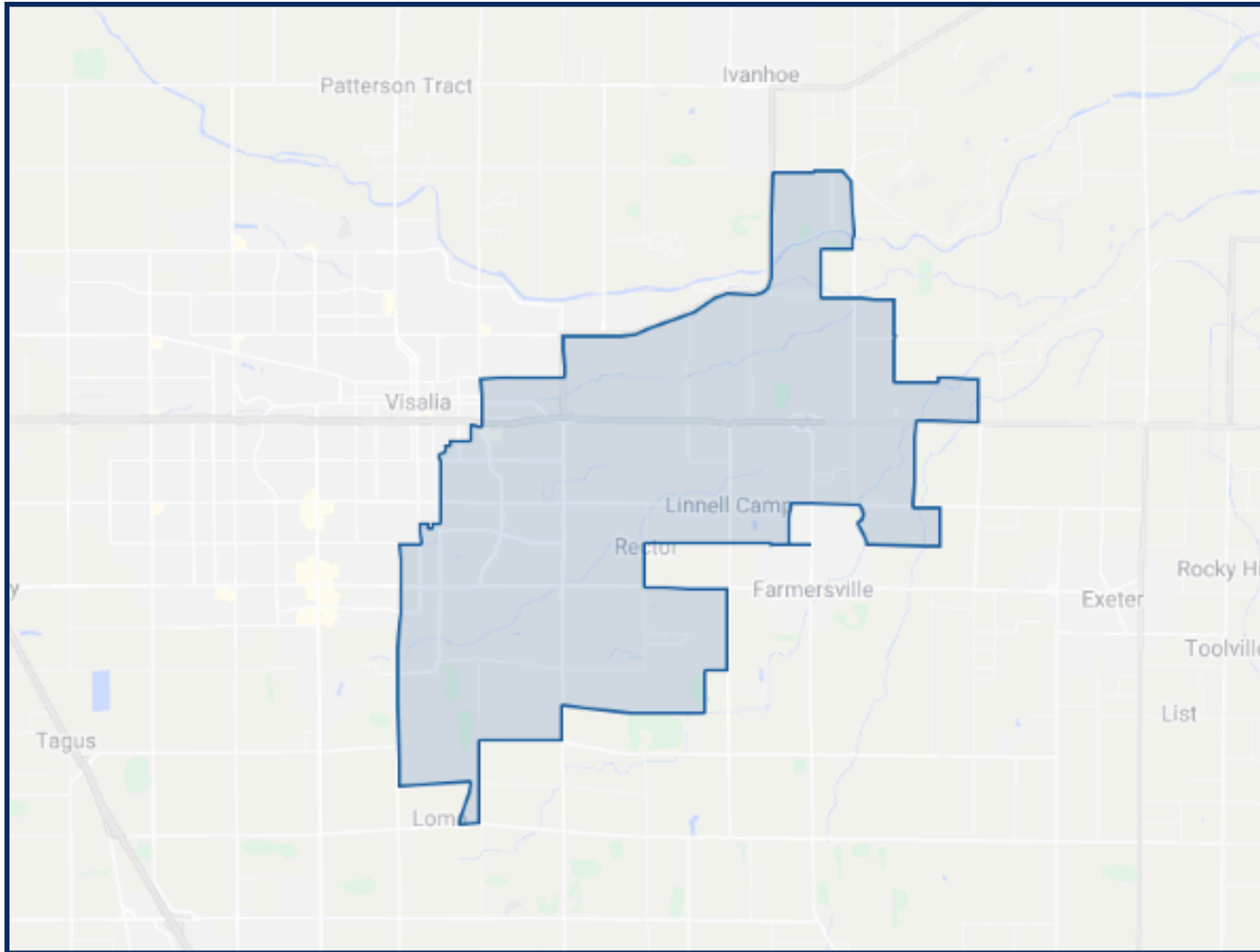


ZONE 1



	2020 Count*	2019 CVAP*
Total	33,263	17,970
White	17.27%	26.54%
Black	1.45%	1.96%
Asian	5.74%	8.12%
Hispanic	72.48%	60.11%

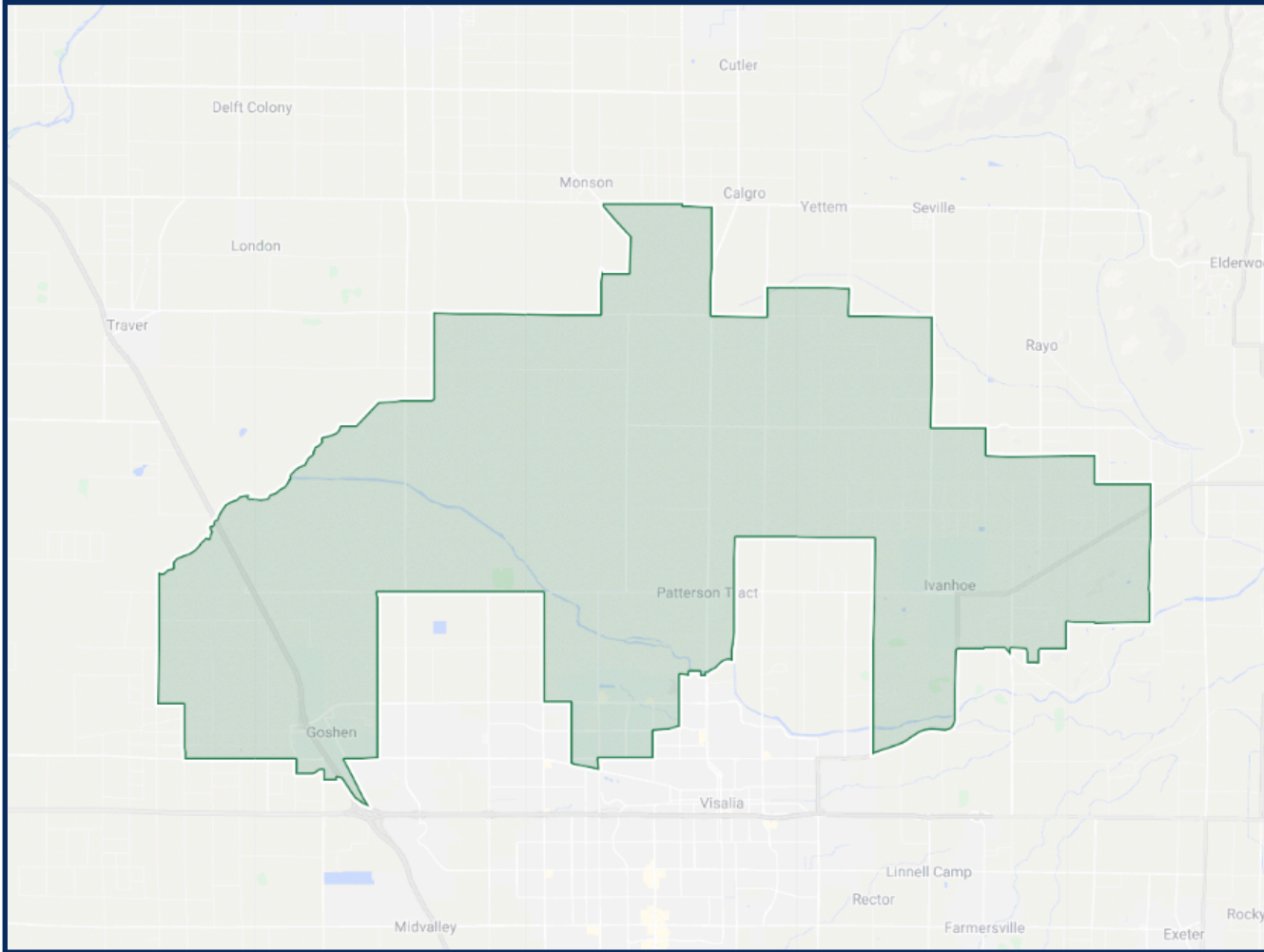
ZONE 2



	2020 Count*	2019 CVAP*
Total	32,127	19,764
White	36.70%	49.84%
Black	1.35%	1.39%
Asian	4.23%	3.16%
Hispanic	53.37%	43.92%

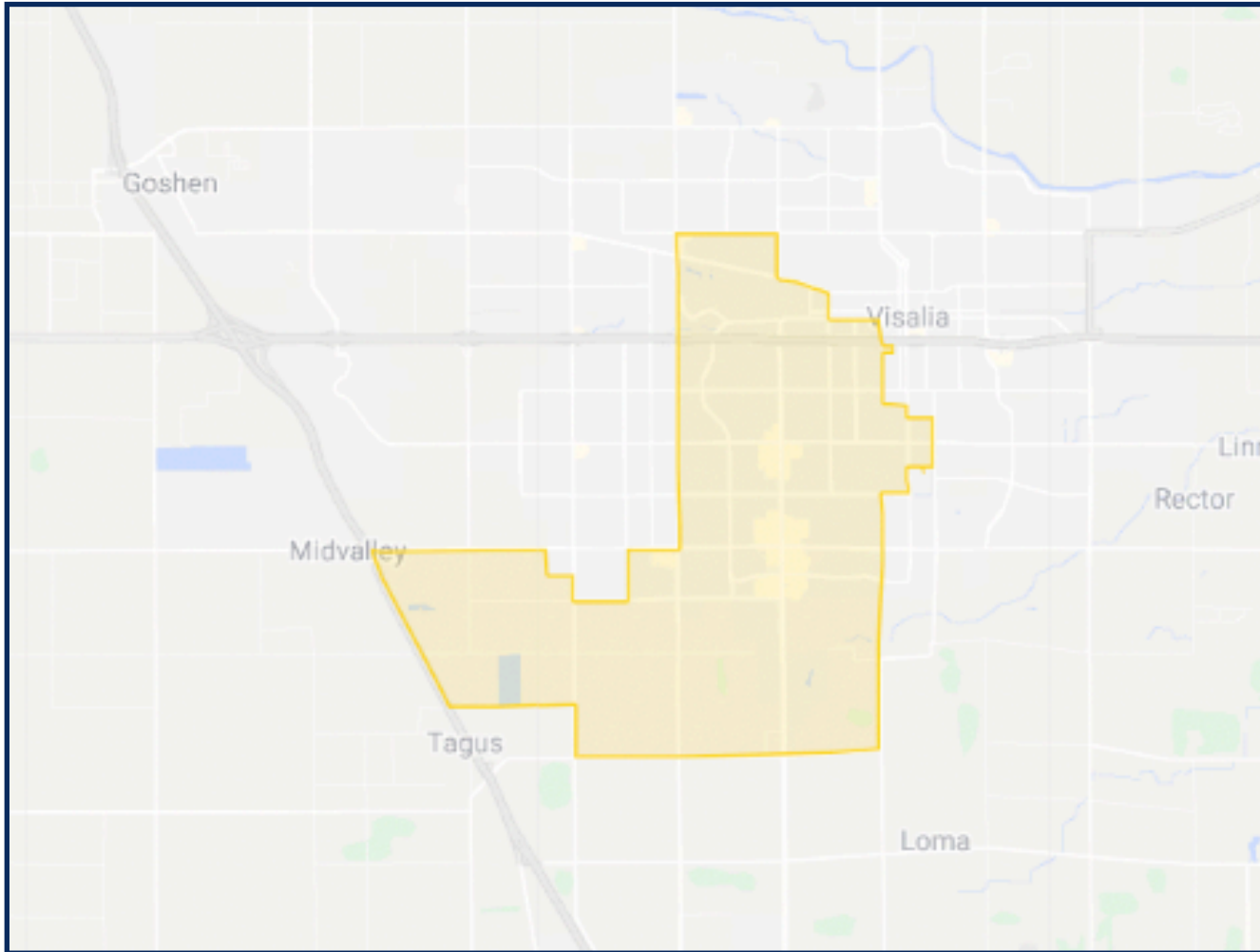
REDISTRICTING KDHCD DRAFT 5 - ADJUSTED

ZONE 3



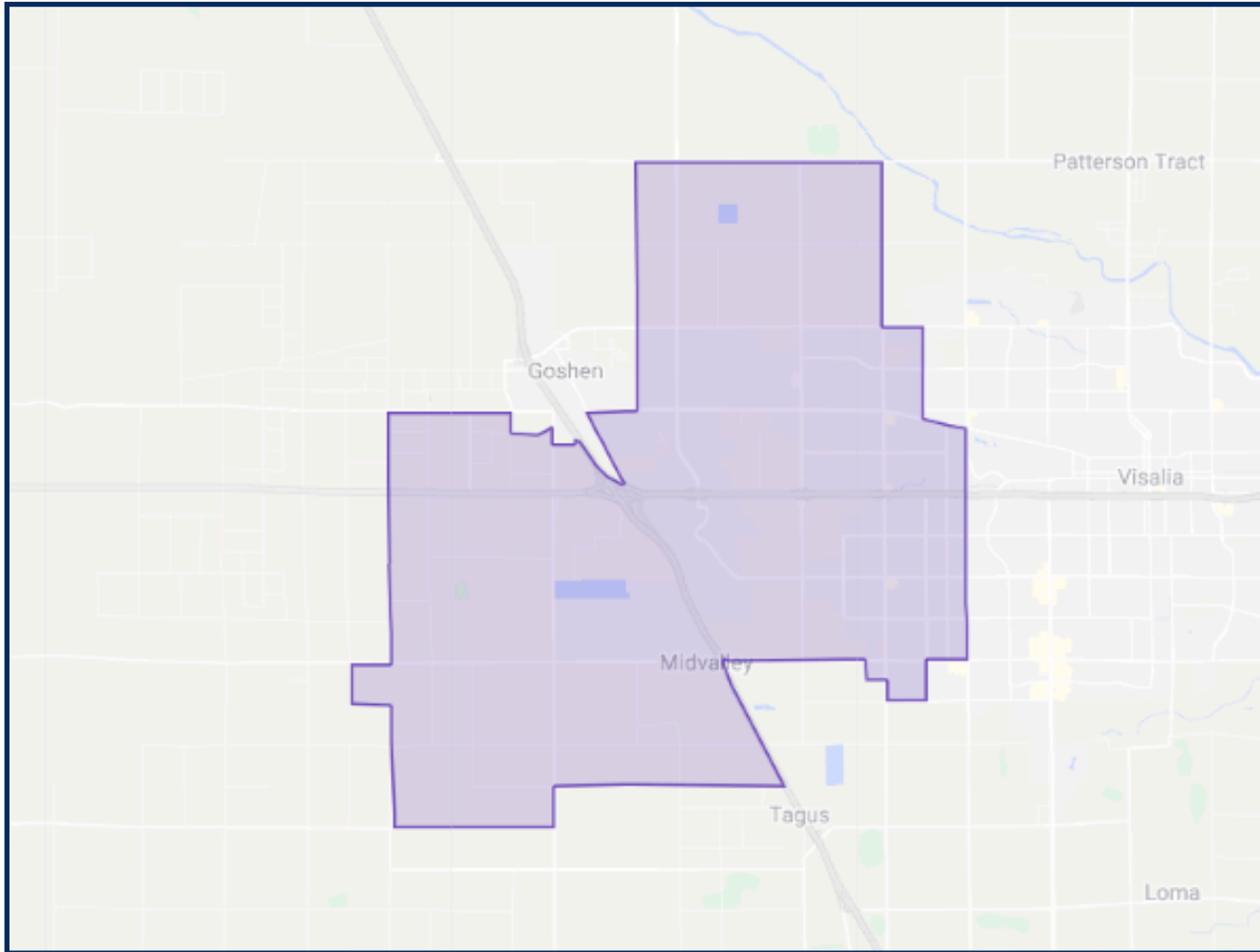
	2020 Count*	2019 CVAP*
Total	34,221	18,624
White	26.45%	40.11%
Black	1.21%	0.55%
Asian	6.64%	4.04%
Hispanic	62.31%	52.86%

ZONE 4



	2020 Count*	2019 CVAP*
Total	33,312	22,004
White	42.41%	53.40%
Black	2.04%	3.99%
Asian	3.68%	2.82%
Hispanic	46.89%	38.06%

ZONE 5



	2020 Count*	2019 CVAP*
Total	32,666	20,583
White	48.40%	60.29%
Black	1.60%	1.07%
Asian	4.84%	6.19%
Hispanic	40.24%	29.91%

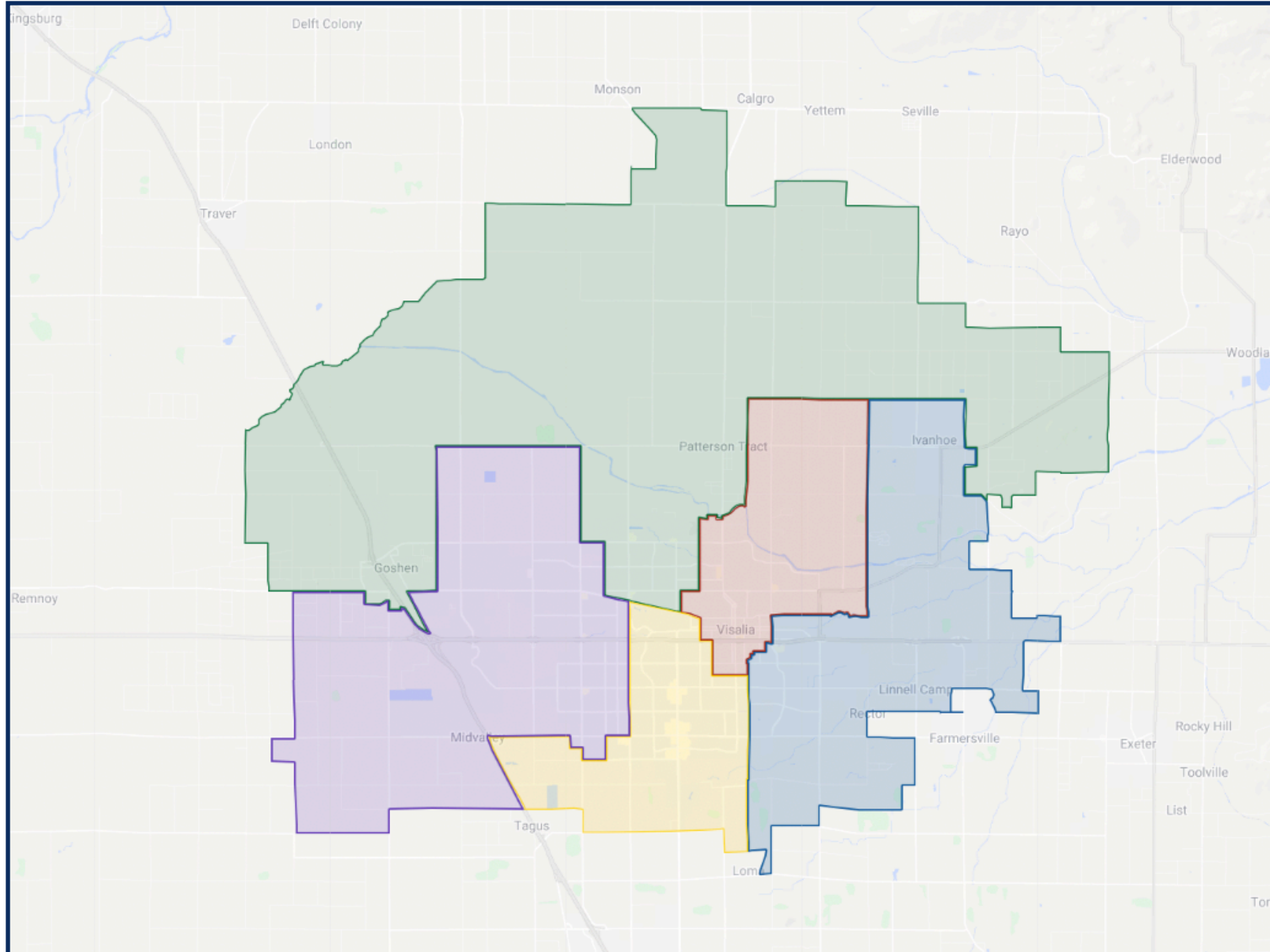
REDISTRICTING KDHCD

DRAFT 6 - ADJUSTED

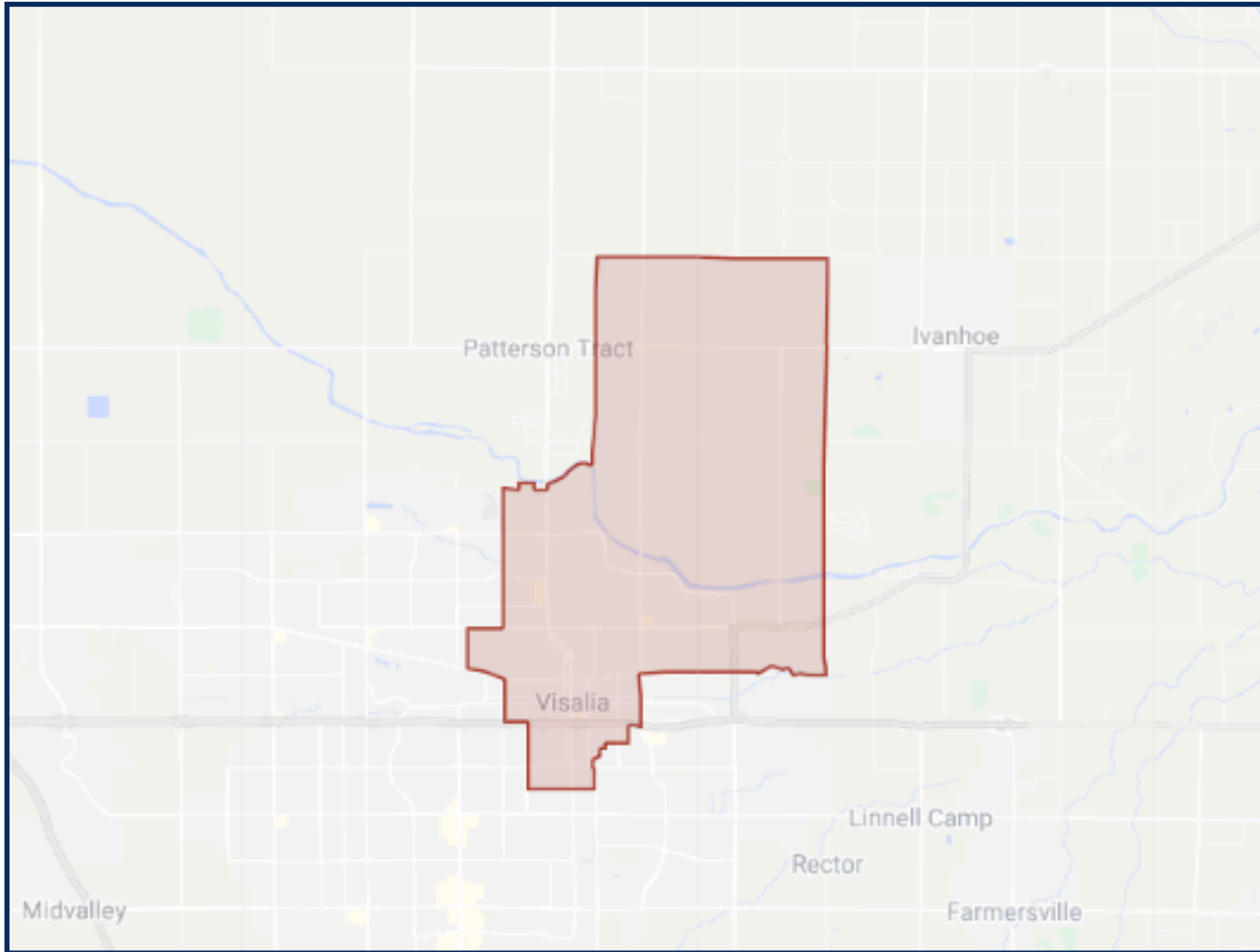
	ZONE 1	ZONE 2	ZONE 3	ZONE 4	ZONE 5
2020 Census Count*	33,061	33,123	33,364	33,375	32,666
Deviation #	-57	5	246	257	-452
Deviation %	-0.17%	0.02%	0.74%	0.78%	-1.36%
2010 Census Count	31,622	29,358	24,250	31,578	30,205
2019 CVAP*	18,233	19,573	17,958	22,598	20,583
2010 CVAP	16,178	15,892	12,224	21,327	19,641



REDISTRICTING KDHCD DRAFT 6 - ADJUSTED



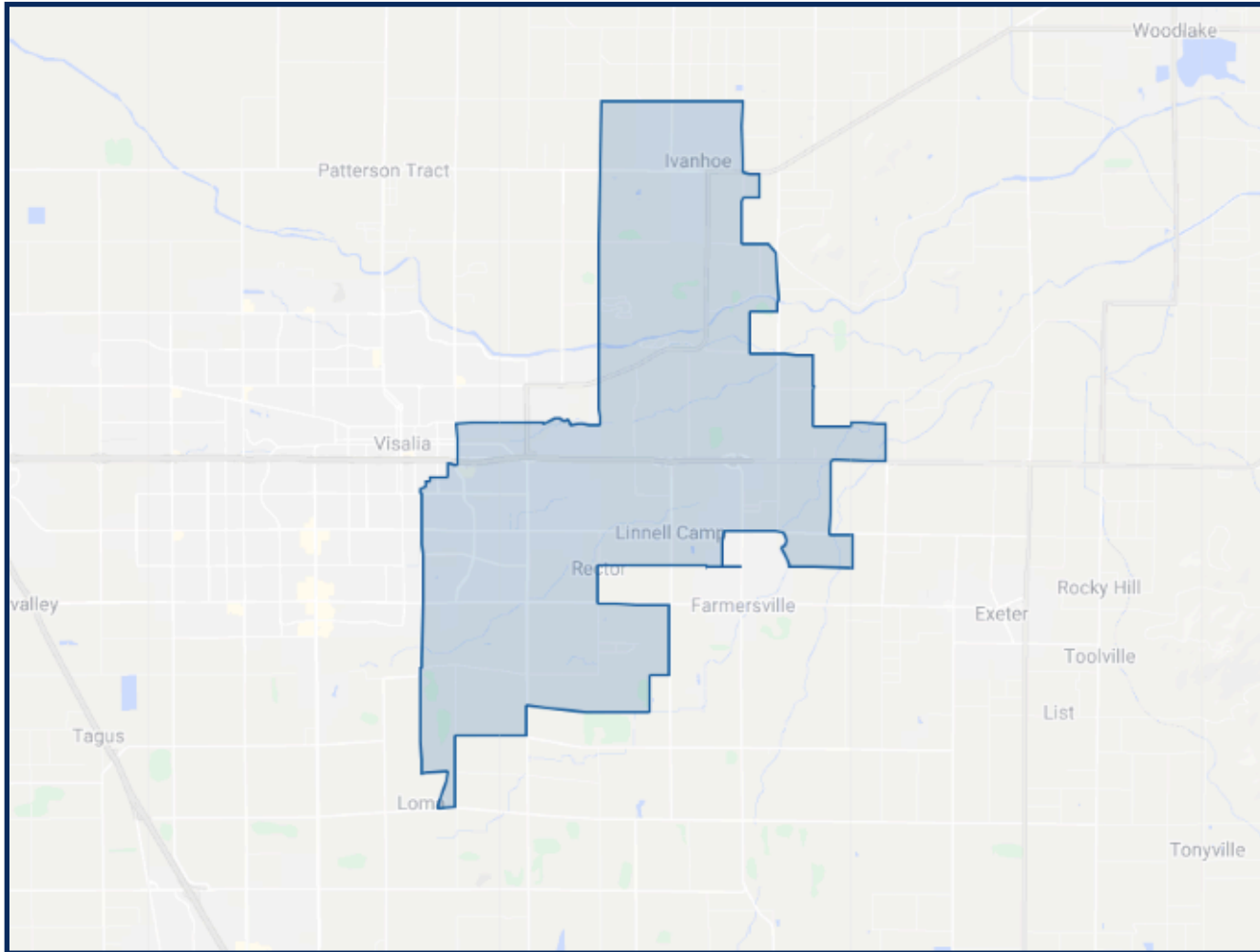
ZONE 1



	2020 Count*	2019 CVAP*
Total	33,061	18,233
White	20.24%	30.57%
Black	1.62%	2.34%
Asian	5.81%	7.62%
Hispanic	68.95%	55.70%

REDISTRICTING KDHCD DRAFT 6 - ADJUSTED

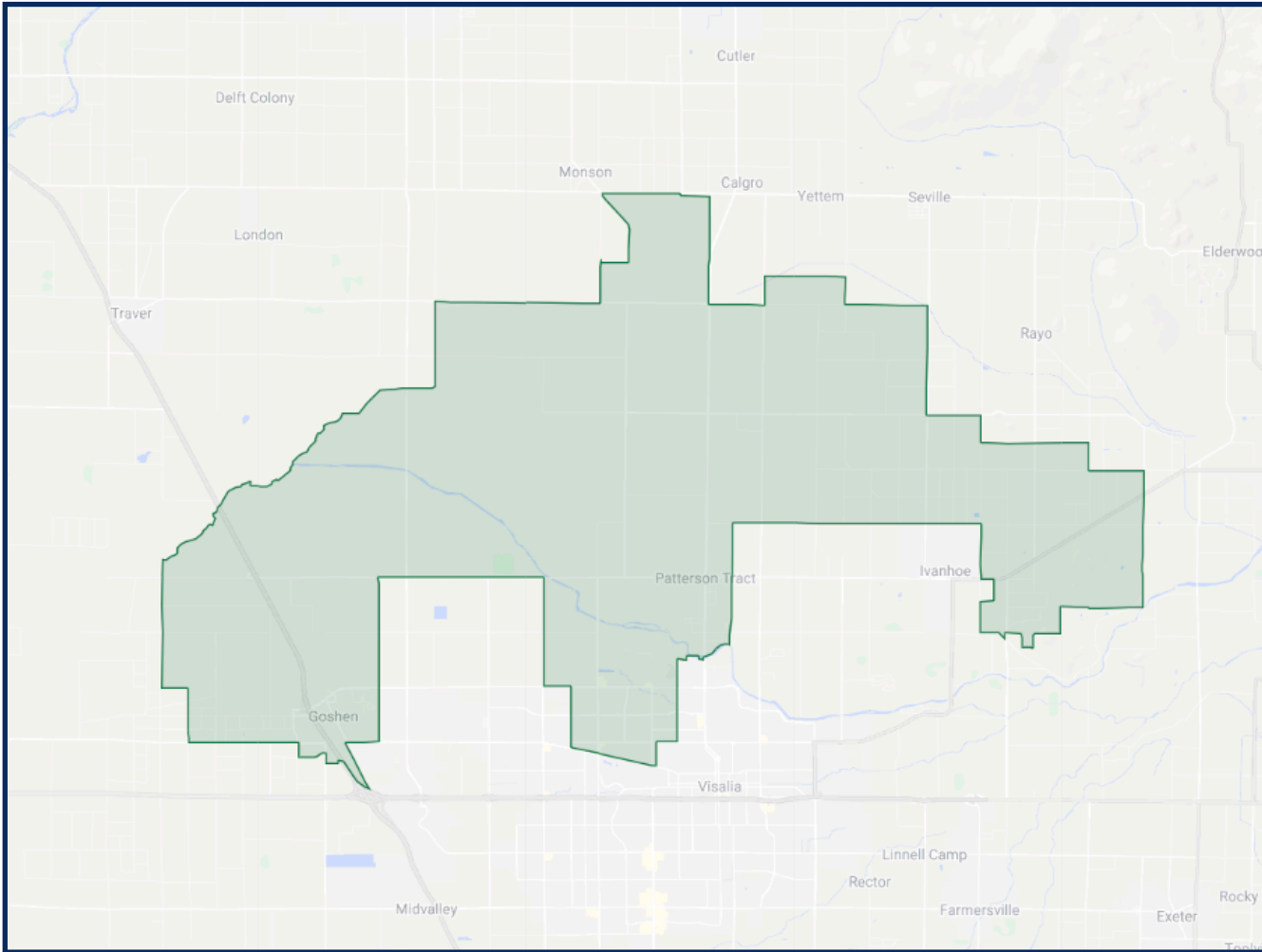
ZONE 2



	2020 Count*	2019 CVAP*
Total	33,123	19,573
White	33.03%	48.05%
Black	1.09%	0.99%
Asian	3.38%	2.55%
Hispanic	58.68%	46.76%

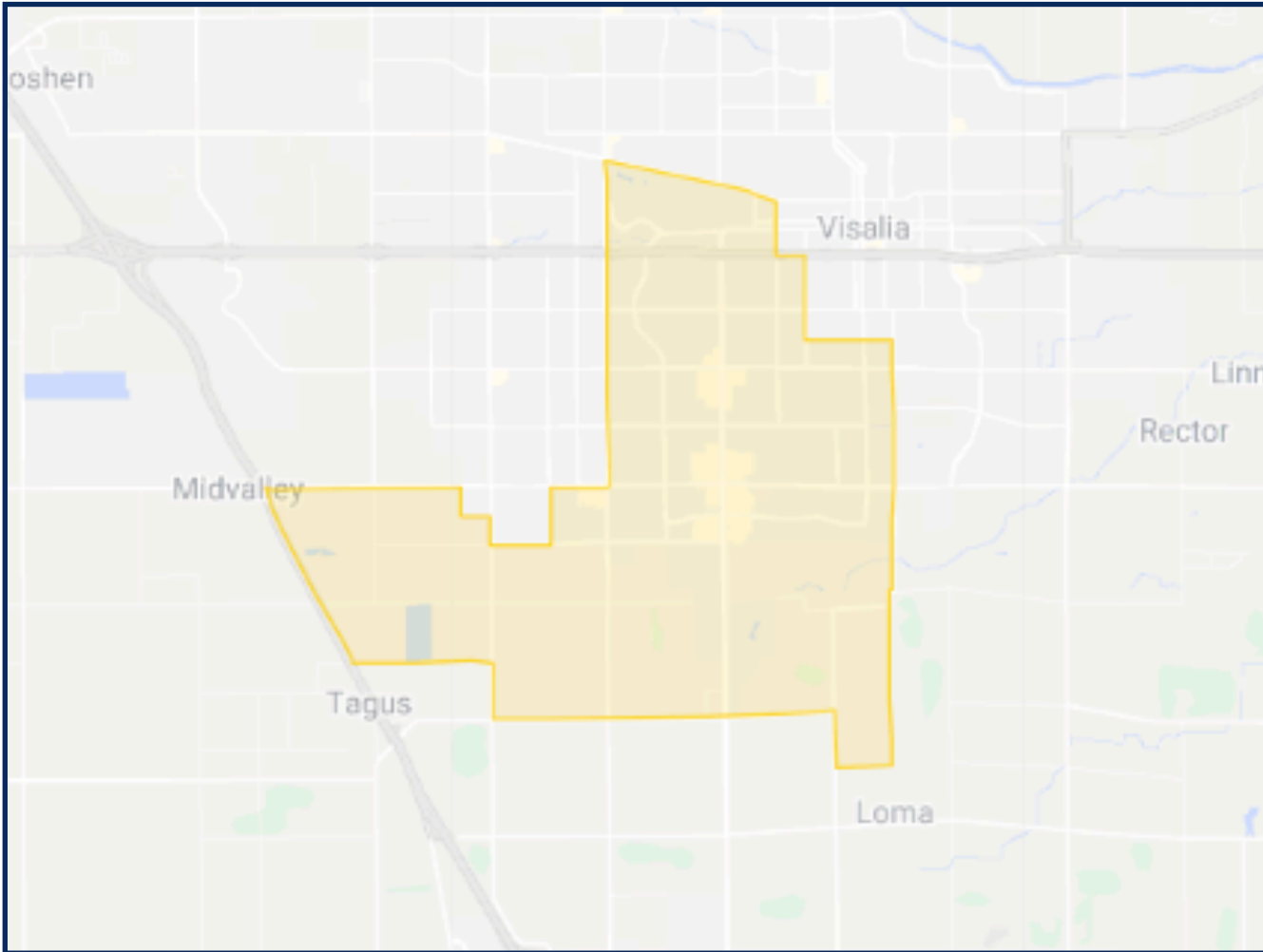
REDISTRICTING KDHCD DRAFT 6 - ADJUSTED

ZONE 3



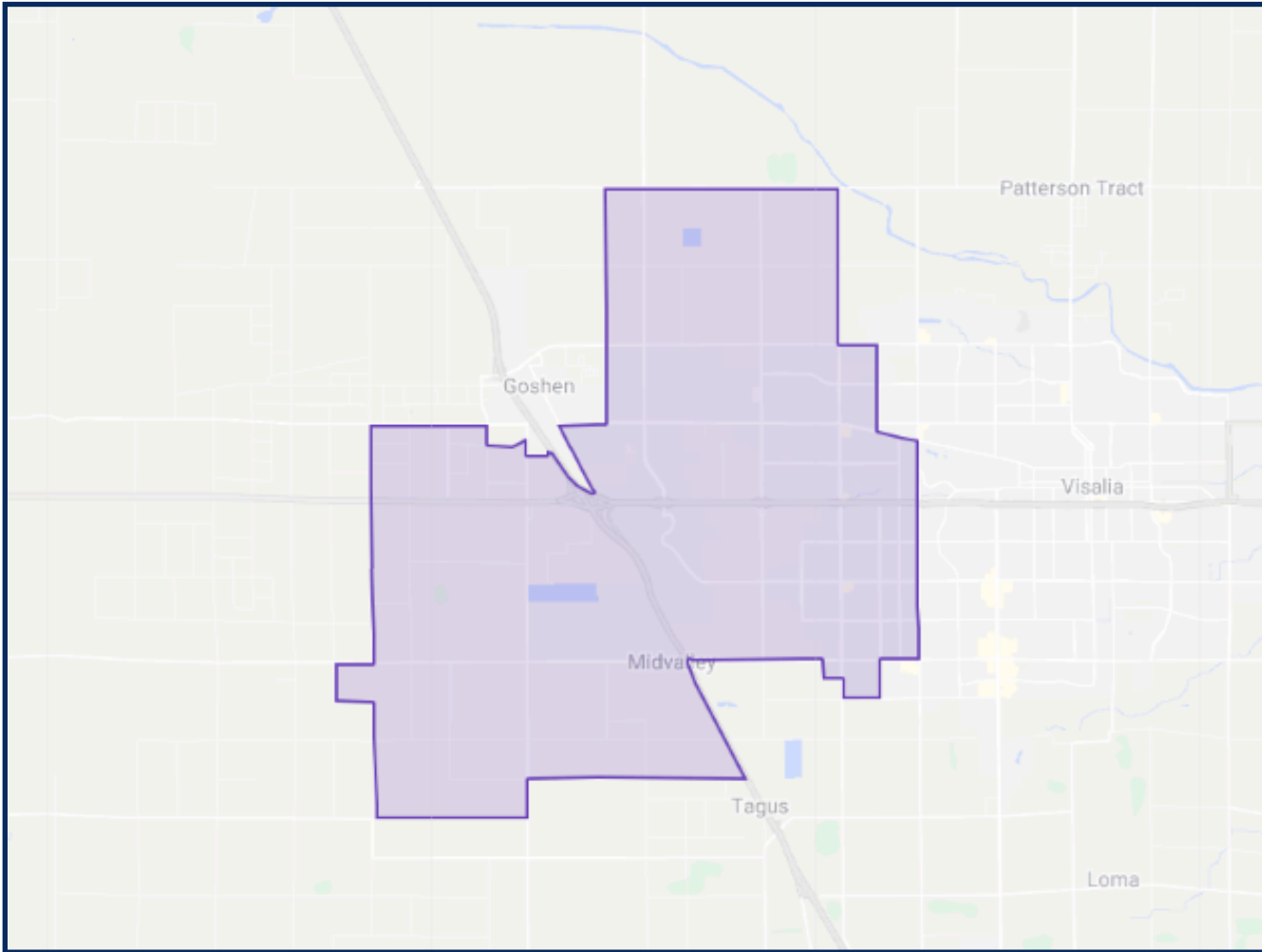
	2020 Count*	2019 CVAP*
Total	33,364	17,958
White	26.59%	37.54%
Black	1.35%	0.57%
Asian	7.68%	5.44%
Hispanic	60.72%	54.61%

ZONE 4



	2020 Count*	2019 CVAP*
Total	33,375	22,598
White	42.58%	53.65%
Black	1.97%	3.91%
Asian	3.48%	2.62%
Hispanic	47.07%	38.00%

ZONE 5



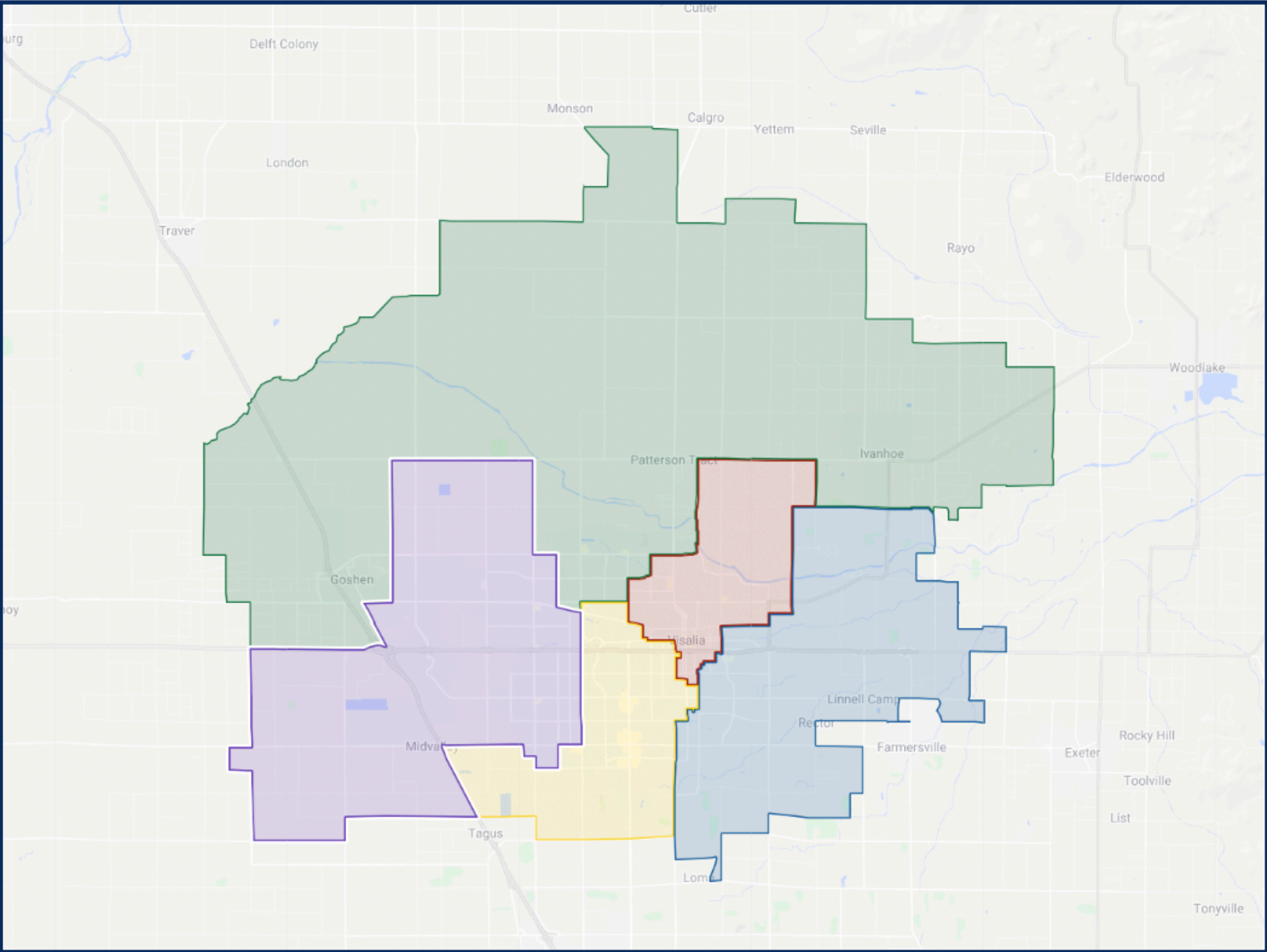
	2020 Count*	2019 CVAP*
Total	32,666	20,583
White	48.40%	60.29%
Black	1.60%	1.07%
Asian	4.84%	6.19%
Hispanic	40.24%	29.91%

REDISTRICTING KDHCD PUBLIC SUBMISSION 2 - ADJUSTED

	ZONE 1	ZONE 2	ZONE 3	ZONE 4	ZONE 5
2020 Census Count*	33,169	33,088	33,744	32,998	32,590
Deviation #	51	-30	626	-120	-528
Deviation %	0.15%	-0.09%	1.89%	-0.36%	-1.59%
2010 Census Count	32,208	29,236	25,555	29,883	30,131
2019 CVAP*	17,850	20,671	18,073	21,796	20,555
2010 CVAP	15,980	16,961	12,754	19,953	19,614

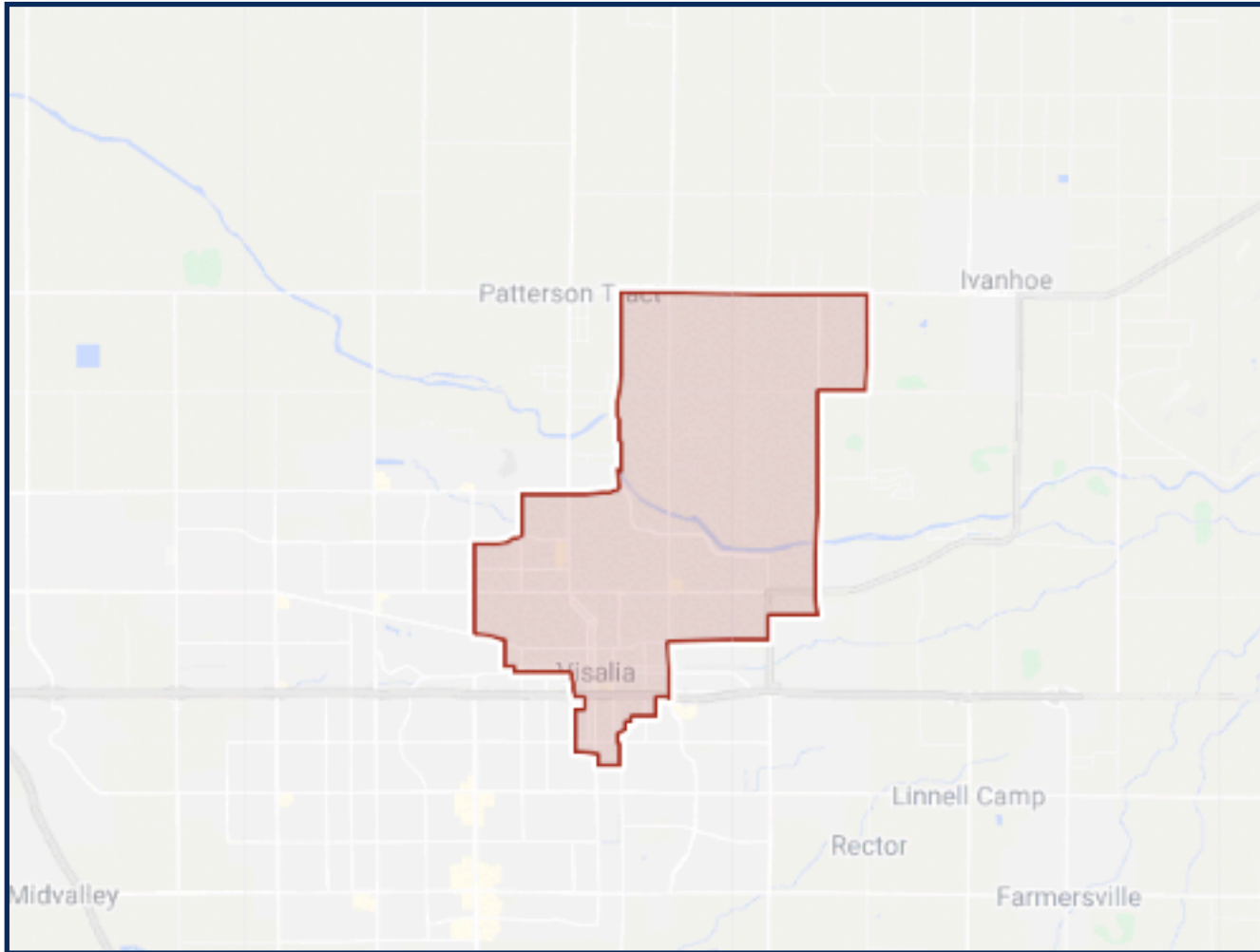


REDISTRICTING KDHCD PUBLIC SUBMISSION 2 - ADJUSTED



EDISTRICTING KDHCD PUBLIC SUBMISSION 2 - ADJUSTED

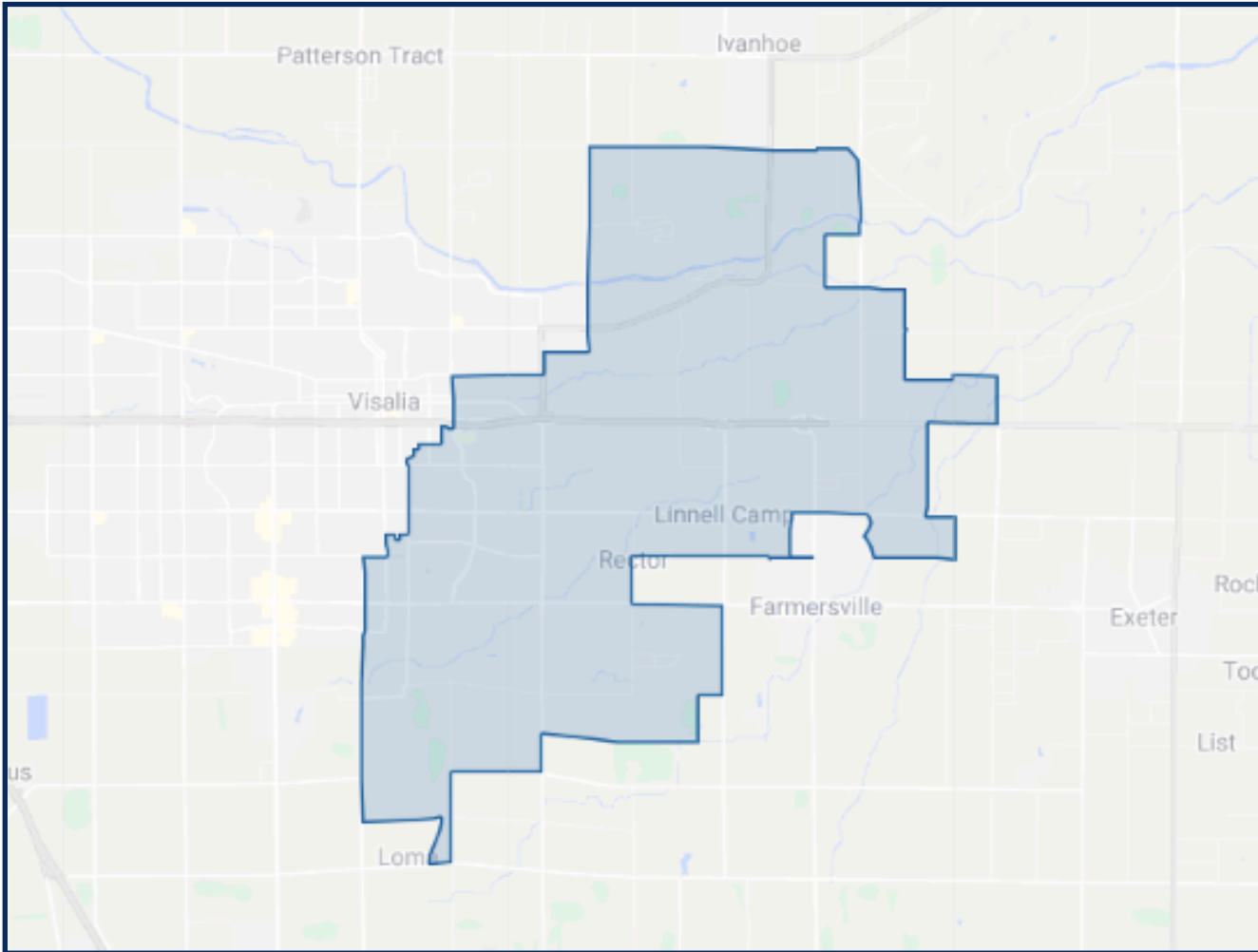
ZONE 1



	2020 Count*	2019 CVAP*
Total	33,169	17,850
White	17.15%	25.99%
Black	1.51%	2.12%
Asian	5.61%	7.70%
Hispanic	72.64%	62.02%

REDISTRICTING KDHCD PUBLIC SUBMISSION 2 - ADJUSTED

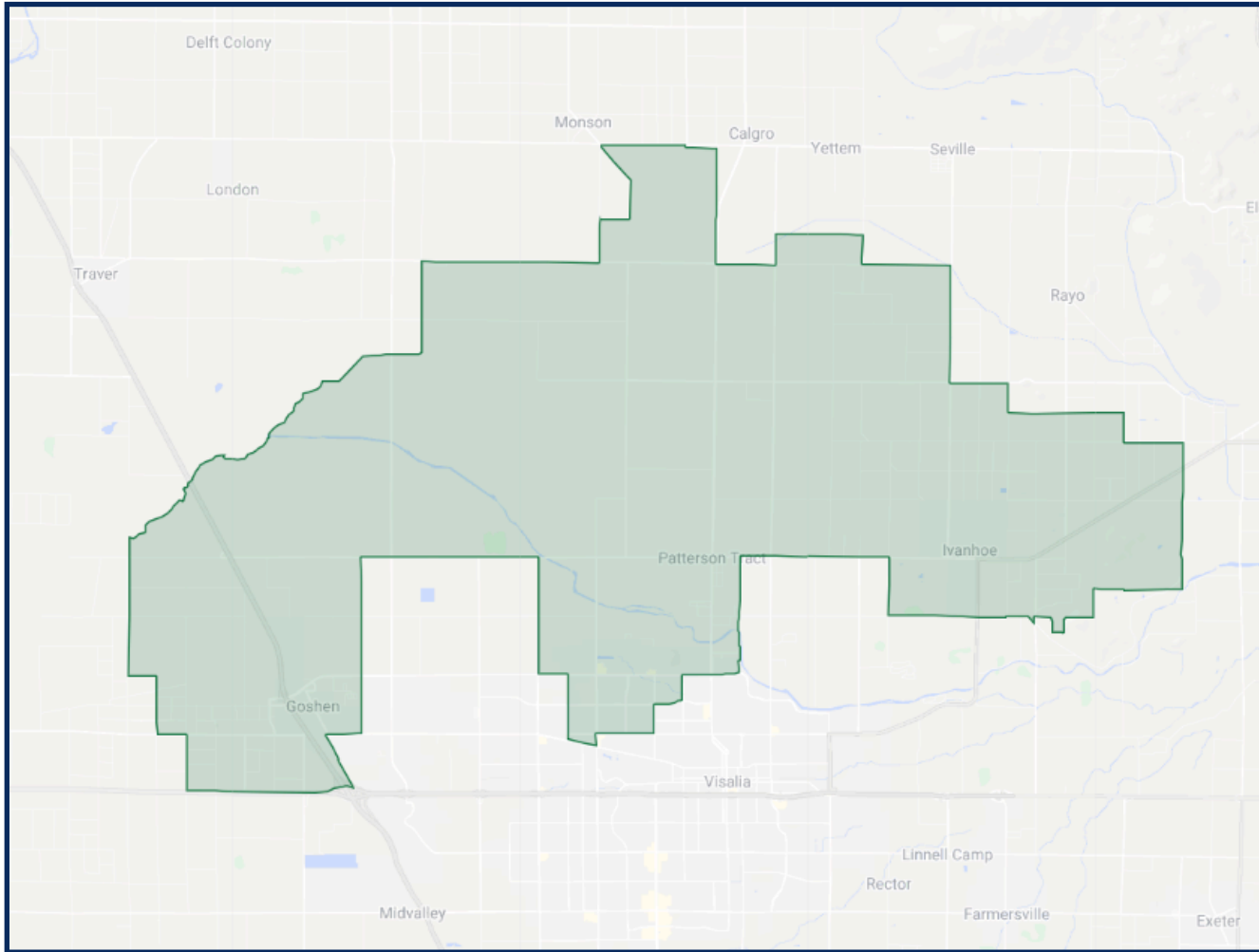
ZONE 2



	2020 Count*	2019 CVAP*
Total	33,088	20,671
White	37.19%	51.79%
Black	1.31%	1.24%
Asian	4.22%	3.50%
Hispanic	52.96%	41.07%

REDISTRICTING KDHCD PUBLIC SUBMISSION 2 - ADJUSTED

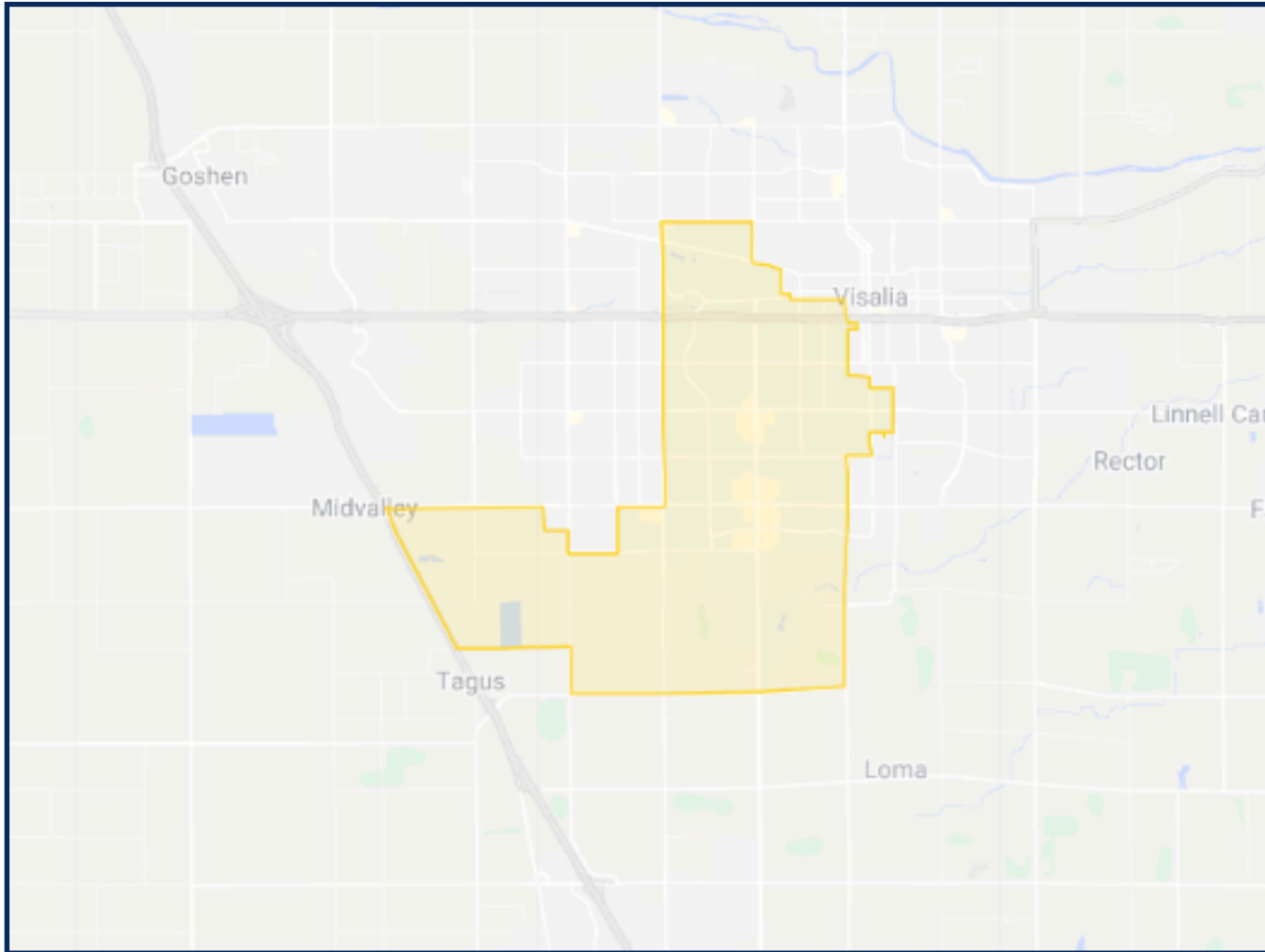
ZONE 3



	2020 Count*	2019 CVAP*
Total	33,744	18,073
White	25.79%	37.80%
Black	1.21%	0.57%
Asian	6.77%	4.08%
Hispanic	62.88%	54.63%

REDISTRICTING KDHCD PUBLIC SUBMISSION 2 - ADJUSTED

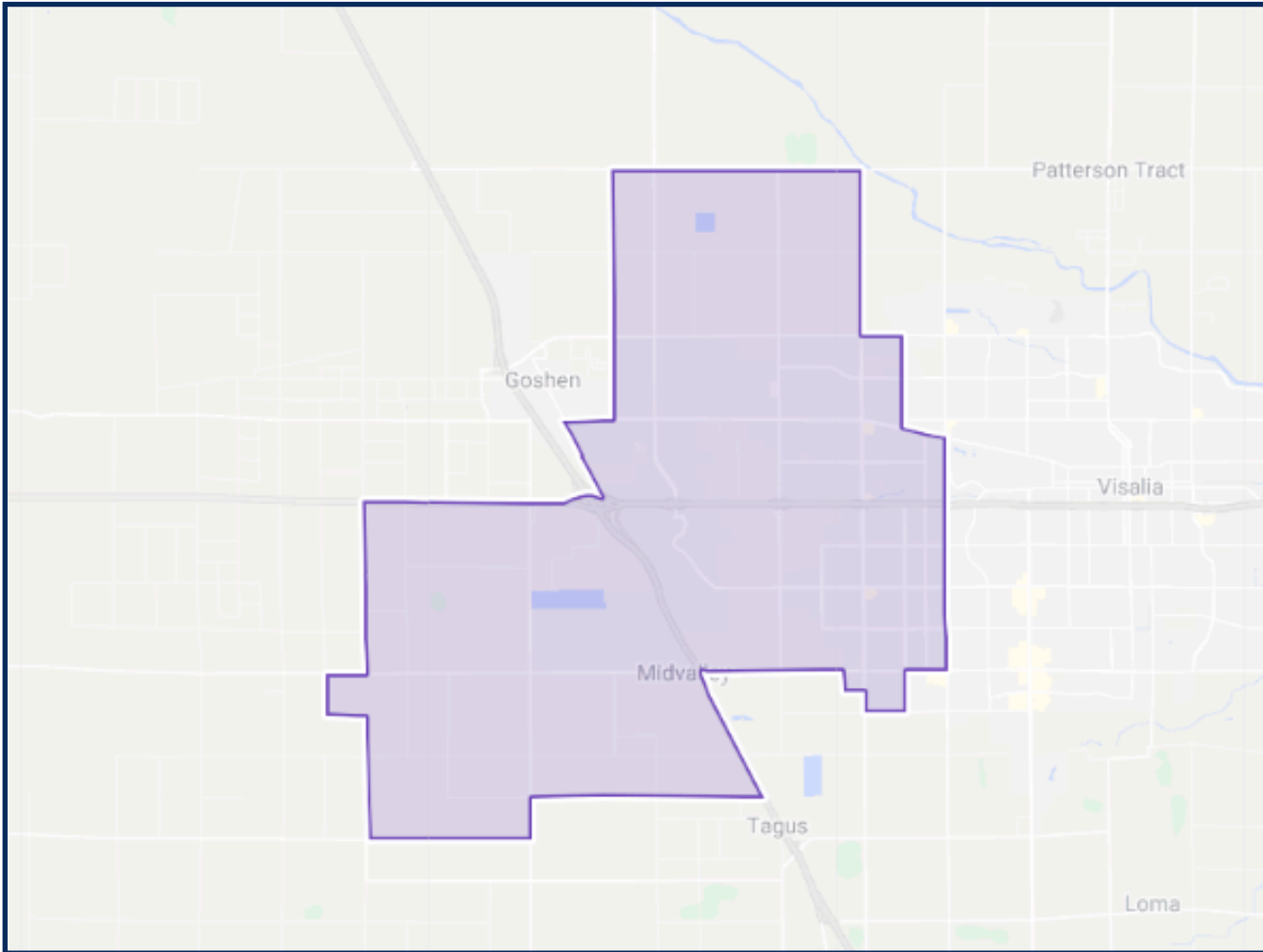
ZONE 4



	2020 Count*	2019 CVAP*
Total	32,998	21,796
White	42.63%	53.66%
Black	2.02%	3.99%
Asian	3.72%	2.85%
Hispanic	46.64%	37.96%

REDISTRICTING KDHCD PUBLIC SUBMISSION 2 - ADJUSTED

ZONE 5



	2020 Count*	2019 CVAP*
Total	32,590	20,555
White	48.36%	60.22%
Black	1.60%	1.08%
Asian	4.85%	6.20%
Hispanic	40.25%	29.93%

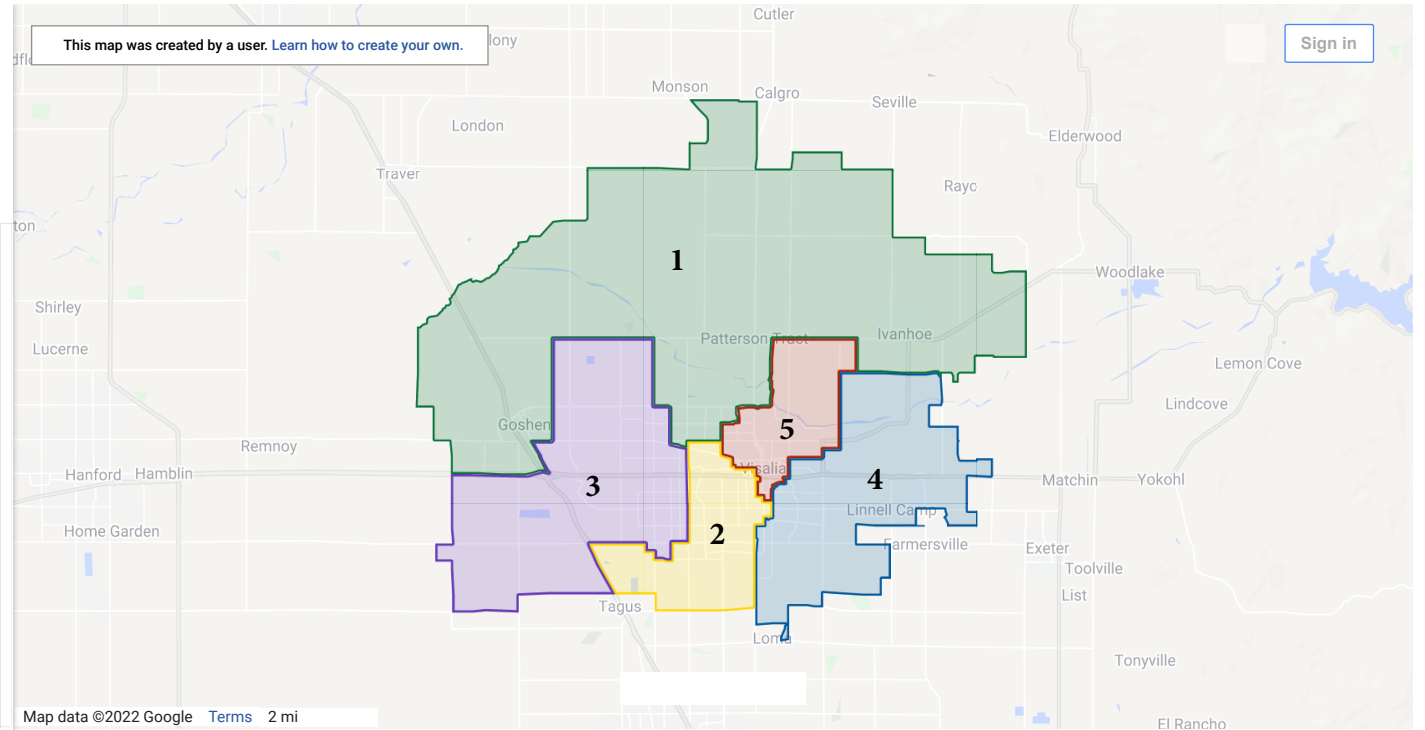
Kaweah Draft Maps

- Current Districts
- Draft 5 - Adjusted
- Draft 6 - Adjusted
- Public Submission 2 - Adjusted

-  1 **Zone 5**
-  2 **Zone 4**
-  3 **Zone 1**
-  4 **Zone 2**
-  5 **Zone 3**



Made with Google My Maps



**BOARD OF DIRECTORS
KAWEAH DELTA HEALTH CARE DISTRICT
RESOLUTION 2156**

**A RESOLUTION ADOPTING NEW DISTRICT BOUNDARIES PURSUANT TO SECTIONS
22000-22002 OF THE CALIFORNIA ELECTIONS CODE.**

WHEREAS, following each federal decennial census Kaweah Delta Health Care District (“District”), dba Kaweah Health, the District must adopt boundaries using that census as a basis so that the divisions (zones) are divided appropriately, taking into consideration population equality, the voting rights act, communities of interest, compactness, and contiguity; and,

WHEREAS, the District engaged the assistance of an expert to provide election zones which comply with the principle of “one person – one vote” and with the principles set forth in the Voting Rights Act; and,

WHEREAS, per California Elections Code section 22000.1(b)(1), the governing board of a district that has a regular election to elect members of its governing board on the same date as the 2022 statewide general election, shall adopt adjusted division boundaries no later than April 17, 2022; and,

WHEREAS, the District has held three (3) public meetings prior to the public meeting to vote to approve a new map thereby exceeding the requirement of at least one (1) public hearing on the proposed adjustment prior to voting on a new map per Elections Code Section 22001; and,

NOW, THEREFORE BE IT RESOLVED that the District finds and declares as follows:

Of the alternatives prepared by independent consultant and the public, the Kaweah Delta Health Care District Zones, as set forth in detail by census blocks in Attachment A, to the extent practicable, best meet the applicable legal redistricting criteria:

- Population equality within allowed percentage deviation;
- Geographic contiguity;
- Integrity of local neighborhoods or communities of interest;
- Geographic integrity of census-designated places in a manner that minimizes its division;
- Establishes boundaries that are easily identifiable and understandable by residents, following natural and artificial barriers, by streets or the boundaries of the District;
- Geographic compactness;
- Racial and ethnic balance; and,
- Does not favor or discriminate against a political party.

Notwithstanding any other provision of this resolution, each of the Board members in office at the time that this resolution takes effect shall continue in office until the expiration of the full term to which they were elected. The zones shall be effective and fully implemented as of the effective date of this resolution.

The Chief Executive Officer and Board Clerk are directed to take all necessary steps to give effect to this resolution. If necessary, to facilitate the implementation of this resolution, the Chief Executive Officer or their designee is authorized to make technical adjustments to the zone boundaries that do not substantively affect the populations in the zones, the eligibility of candidates, or the residence of elected officials within any zone. The Chief Executive Officer shall consult with the District's attorney concerning any technical adjustments deemed necessary and shall advise the Board of Directors of any such adjustments required in the implementation of the zones.

BE IT FURTHER RESOLVED that the Board of Directors of the Kaweah Delta Health Care District hereby adopts the Kaweah Delta Health Care District boundaries for each zone as more fully set forth in Exhibit A, and as depicted on the map in Exhibit A. It is the intention of the Board of Directors of the Kaweah Delta Health Care District that these new zones be used for the District elections to be held in November of 2022.

THE FOREGOING RESOLUTION WAS PASSED AND ADOPTED by the Board of Directors of Kaweah Delta Health Care District on April 13, 2022, by the following vote:

AYES: _____

NOES: _____

ABSENT: _____

David Francis
President, Board of Directors
Kaweah Delta Health Care District

Attest:

Michael Olmos
Secretary/Treasurer, Board of Directors
Kaweah Delta Health Care District

BOARD OF DIRECTORS
KAWEAH DELTA HEALTH CARE DISTRICT
EXHIBIT “A”

ZONE 1 - All of that portion of Tulare County bounded and described as follows: Beginning at the point of intersection of the Tulare county line and nonvisible boundary, and proceeding northerly along the Tulare county line to Cross Crk, and proceeding easterly along Cross Crk to stream/river, and proceeding northerly along stream/river to Cross Crk, and proceeding easterly along Cross Crk to nonvisible boundary, and proceeding northerly along nonvisible boundary to Cross Crk, and proceeding easterly along Cross Crk to nonvisible boundary, and proceeding northerly along nonvisible boundary to stream/river, and proceeding easterly along stream/river to nonvisible boundary, and proceeding easterly along nonvisible boundary to Cottonwood Crk, and proceeding easterly along Cottonwood Crk to nonvisible boundary, and proceeding northerly along nonvisible boundary to Ave 368, and proceeding easterly along Ave 368 to Rd 108, and proceeding northerly along Rd 108 to Monson Ditch, and proceeding easterly along Monson Ditch to canal/aqueduct, and proceeding northerly along canal/aqueduct to Union Pacific RR, and proceeding northerly along Union Pacific RR to Rd 108, and proceeding northerly along Rd 108 to the Monson census designated place line, and proceeding easterly along the Monson census designated place line to Dodge Ave, and proceeding easterly along Dodge Ave to Tout Ditch, and proceeding southerly along Tout Ditch to Bowhay Ditch, and proceeding easterly along Bowhay Ditch to Saint Johns River, and proceeding southerly along Saint Johns River to Dinuba Blvd, and proceeding southerly along Dinuba Blvd to N Dinuba Blvd, and proceeding southerly along N Dinuba Blvd to Ave 368, and proceeding easterly along Ave 368 to Rd 132, and proceeding northerly along Rd 132 to nonvisible boundary, and proceeding easterly along nonvisible boundary to Rd 144, and proceeding southerly along Rd 144 to nonvisible boundary, and proceeding easterly along nonvisible boundary to Rd 156, and proceeding southerly along Rd 156 to Ave 352, and proceeding easterly along Ave 352 to Rd 160, and proceeding northerly along Rd 160 to Ave 352, and proceeding easterly along Ave 352 to Rd 164, and proceeding southerly along Rd 164 to nonvisible boundary, and proceeding easterly along nonvisible boundary to Ave 348, and proceeding easterly along Ave 348 to nonvisible boundary, and proceeding easterly along nonvisible boundary to Rd 180, and proceeding southerly along Rd 180 to Ave 344, and proceeding easterly along Ave 344 to Rd 188, and proceeding southerly along Rd 188 to nonvisible boundary, and proceeding southerly along nonvisible boundary to Rd 168, and proceeding southerly along Rd 168 to Charter Oak Dr, and proceeding northerly along Charter Oak Dr to Ave 320, and proceeding westerly along Ave 320 to the Ivanhoe census designated place line, and proceeding westerly along Ave 320 to Rd 148, and proceeding northerly along Rd 148 to Ave 328, and proceeding westerly along Ave 328 to the Patterson Tract census designated place line, and proceeding southerly along the Patterson Tract census designated place line to the Visalia/Patterson Tract city/census designated place line, and proceeding southerly along the Visalia/Patterson Tract city/census designated place line to St John Riv, and proceeding easterly along St John Riv to the Visalia city line, and proceeding southerly along the Visalia city line to nonvisible boundary, and proceeding northerly along nonvisible

boundary to property line, and proceeding southerly along property line to E Riggan Ave, and proceeding westerly along E Riggan Ave to W Riggan Ave, and proceeding westerly along W Riggan Ave to N Dinuba Blvd, and proceeding northerly along N Dinuba Blvd to nonvisible boundary, and proceeding westerly along nonvisible boundary to W Riggan Ave, and proceeding westerly along W Riggan Ave to N Giddings Ave, and proceeding southerly along N Giddings Ave to W Ferguson Ave, and proceeding westerly along W Ferguson Ave to N Mooney Blvd, and proceeding southerly along N Mooney Blvd to W Houston Ave, and proceeding westerly along W Houston Ave to Houston Ave, and proceeding westerly along Houston Ave to Rd 108, and proceeding southerly along Rd 108 to Union Pacific RR, and proceeding westerly along Union Pacific RR to powerline, and proceeding northerly along powerline to Linwood, and proceeding northerly along Linwood to N Linwood Ave, and proceeding northerly along N Linwood Ave to the Visalia city line, and proceeding northerly along the Visalia city line to N Linwood Ave, and proceeding northerly along N Linwood Ave to W Riggan Ave, and proceeding westerly along W Riggan Ave to N Akers St, and proceeding northerly along N Akers St to the Visalia city line, and proceeding northerly along the Visalia city line to N Akers St, and proceeding northerly along N Akers St to unnamed Local road, and proceeding northerly along unnamed Local road to Ave 328, and proceeding westerly along Ave 328 to Rd 76, and proceeding southerly along Rd 76 to the Visalia city line, and proceeding southerly along the Visalia city line to the Visalia/Goshen city/census designated place line, and proceeding southerly along the Visalia/Goshen city/census designated place line to Rd 76, and proceeding southerly along Rd 76 to W Goshen Ave, and proceeding westerly along W Goshen Ave to the Visalia/Goshen city/census designated place line, and proceeding westerly along the Visalia/Goshen city/census designated place line to the Goshen census designated place line, and proceeding westerly along the Goshen census designated place line to Union Pacific RR, and proceeding southerly along Union Pacific RR to Ave 296, and proceeding westerly along Ave 296 to Rd 52, and proceeding northerly along Rd 52 to Ave 304, and proceeding westerly along Ave 304 to unnamed Local road, and proceeding northerly along unnamed Local road to nonvisible boundary, and proceeding northerly along nonvisible boundary to the point of beginning.

ZONE 2 - All of that portion of Tulare County bounded and described as follows: Beginning at the point of intersection of Ave 280 and State Rte 99, and proceeding easterly along Ave 280 to W Caldwell Ave, and proceeding easterly along W Caldwell Ave to the Visalia city line, and proceeding easterly along the Visalia city line to W Visalia Pkwy, and proceeding easterly along W Visalia Pkwy to the Visalia city line, and proceeding easterly along the Visalia city line to S Linwood St, and proceeding northerly along S Linwood St to Ave 280, and proceeding easterly along Ave 280 to S Demaree St, and proceeding northerly along S Demaree St to N Demaree Rd, and proceeding northerly along N Demaree Rd to N Demaree St, and proceeding easterly along N Demaree St to Rd 108, and proceeding northerly along Rd 108 to Houston Ave, and proceeding easterly along Houston Ave to N Mooney Blvd, and proceeding southerly along N Mooney Blvd to W Goshen Ave, and proceeding easterly along W Goshen Ave to N Hall Ave, and proceeding southerly along N Hall Ave to W Center Ave, and proceeding easterly along W Center Ave to Park St, and proceeding southerly along Park St to W Main St, and proceeding easterly along W Main St to S West St, and proceeding southerly along S West St to S Watson St, and proceeding southerly along S Watson St to W Noble Ave, and proceeding easterly along W Noble Ave to S Encina St, and proceeding southerly along S Encina St to W Myrtle Ave, and proceeding westerly along W Myrtle Ave to S Watson St, and proceeding southerly along S Watson St to W Tulare Ave, and proceeding easterly along W Tulare Ave to S Watson St, and proceeding southerly along S Watson St to W Howard Ave, and proceeding easterly along W Howard Ave to S Court St, and proceeding southerly along S Court

St to E Paradise Ave, and proceeding easterly along E Paradise Ave to S Santa Fe Ave, and proceeding southerly along S Santa Fe Ave to property line, and proceeding westerly along property line to E Ashland Ave, and proceeding westerly along E Ashland Ave to S Garden St, and proceeding northerly along S Garden St to E Beech Ave, and proceeding westerly along E Beech Ave to S Court St, and proceeding southerly along S Court St to W Whitendale Ave, and proceeding westerly along W Whitendale Ave to S West St, and proceeding southerly along S West St to nonvisible boundary, and proceeding southerly along nonvisible boundary to property line, and proceeding southerly along property line to Rd 124, and proceeding southerly along Rd 124 to Ave 264, and proceeding westerly along Ave 264 to the Visalia city line, and proceeding westerly along the Visalia city line to Ave 264, and proceeding westerly along Ave 264 to Rd 100, and proceeding northerly along Rd 100 to stream/river, and proceeding westerly along stream/river to nonvisible boundary, and proceeding westerly along nonvisible boundary to State Rte 99, and proceeding northerly along State Rte 99 to the point of beginning.

ZONE 3 - All of that portion of Tulare County bounded and described as follows: Beginning at the point of intersection of Ave 280 and nonvisible boundary, and proceeding easterly along Ave 280 to Rd 52, and proceeding northerly along Rd 52 to Ave 296, and proceeding easterly along Ave 296 to Union Pacific RR, and proceeding northerly along Union Pacific RR to the Goshen census designated place line, and proceeding northerly along the Goshen census designated place line to the Goshen/Visalia census designated place/city line, and proceeding northerly along the Goshen/Visalia census designated place/city line to W Goshen Ave, and proceeding easterly along W Goshen Ave to Rd 76, and proceeding northerly along Rd 76 to the Goshen/Visalia census designated place/city line, and proceeding northerly along the Goshen/Visalia census designated place/city line to the Visalia city line, and proceeding northerly along the Visalia city line to Rd 76, and proceeding northerly along Rd 76 to Ave 328, and proceeding easterly along Ave 328 to unnamed Local road, and proceeding southerly along unnamed Local road to N Akers St, and proceeding southerly along N Akers St to the Visalia city line, and proceeding southerly along the Visalia city line to N Akers St, and proceeding southerly along N Akers St to W Riggins Ave, and proceeding easterly along W Riggins Ave to N Linwood Ave, and proceeding southerly along N Linwood Ave to the Visalia city line, and proceeding southerly along the Visalia city line to N Linwood Ave, and proceeding southerly along N Linwood Ave to Linwood, and proceeding southerly along Linwood to powerline, and proceeding southerly along powerline to Union Pacific RR, and proceeding easterly along Union Pacific RR to Rd 108, and proceeding southerly along Rd 108 to N Demaree St, and proceeding westerly along N Demaree St to N Demaree Rd, and proceeding southerly along N Demaree Rd to S Demaree St, and proceeding southerly along S Demaree St to Ave 280, and proceeding westerly along Ave 280 to S Linwood St, and proceeding southerly along S Linwood St to the Visalia city line, and proceeding westerly along the Visalia city line to W Visalia Pkwy, and proceeding westerly along W Visalia Pkwy to the Visalia city line, and proceeding northerly along the Visalia city line to W Caldwell Ave, and proceeding westerly along W Caldwell Ave to Ave 280, and proceeding westerly along Ave 280 to State Rte 99, and proceeding southerly along State Rte 99 to nonvisible boundary, and proceeding westerly along nonvisible boundary to Ave 268, and proceeding westerly along Ave 268 to nonvisible boundary, and proceeding westerly along nonvisible boundary to Rd 68, and proceeding southerly along Rd 68 to nonvisible boundary, and proceeding westerly along nonvisible boundary to unnamed Local road, and proceeding westerly along unnamed Local road to nonvisible boundary, and proceeding northerly along nonvisible boundary to the point of beginning.

ZONE 4 - All of that portion of Tulare County bounded and described as follows: Beginning at the point of intersection of Rd 124 and Tulare Irrigation Cnl, and proceeding northerly along Rd 124 to property line, and proceeding northerly along property line to nonvisible boundary, and proceeding northerly along nonvisible boundary to S West St, and proceeding northerly along S West St to W Whitendale Ave, and proceeding easterly along W Whitendale Ave to S Court St, and proceeding northerly along S Court St to E Beech Ave, and proceeding easterly along E Beech Ave to S Garden St, and proceeding southerly along S Garden St to E Ashland Ave, and proceeding easterly along E Ashland Ave to property line, and proceeding easterly along property line to S Santa Fe Ave, and proceeding northerly along S Santa Fe Ave to E Tulare Ave, and proceeding westerly along E Tulare Ave to S Santa Fe Ave, and proceeding northerly along S Santa Fe Ave to E Laurel Ave, and proceeding easterly along E Laurel Ave to S Tipton St, and proceeding northerly along S Tipton St to E Sequoia Ave, and proceeding easterly along E Sequoia Ave to S Liberty St, and proceeding northerly along S Liberty St to E Cypress Ave, and proceeding easterly along E Cypress Ave to S Edison St, and proceeding northerly along S Edison St to E Noble Ave, and proceeding easterly along E Noble Ave to S Ben Maddox Way, and proceeding northerly along S Ben Maddox Way to N Ben Maddox Way, and proceeding northerly along N Ben Maddox Way to E Goshen Ave, and proceeding easterly along E Goshen Ave to Rd 140, and proceeding northerly along Rd 140 to E Douglas Ave, and proceeding easterly along E Douglas Ave to McAuliff Ct, and proceeding northerly along McAuliff Ct to N Mc Auliff St, and proceeding northerly along N Mc Auliff St to N McAuliff St, and proceeding northerly along N McAuliff St to Rd 144, and proceeding northerly along Rd 144 to Ave 320, and proceeding easterly along Ave 320 to the Ivanhoe census designated place line, and proceeding easterly along the Ivanhoe census designated place line to Ave 320, and proceeding easterly along Ave 320 to Charter Oak Dr, and proceeding southerly along Charter Oak Dr to Rd 168, and proceeding southerly along Rd 168 to nonvisible boundary, and proceeding southerly along nonvisible boundary to Ave 308, and proceeding easterly along Ave 308 to nonvisible boundary, and proceeding easterly along nonvisible boundary to Tulare Irrigation Cnl, and proceeding southerly along Tulare Irrigation Cnl to nonvisible boundary, and proceeding southerly along nonvisible boundary to Rd 180B, and proceeding southerly along Rd 180B to Ave 296, and proceeding westerly along Ave 296 to nonvisible boundary, and proceeding southerly along nonvisible boundary to Consolidated Peoples Ditch, and proceeding southerly along Consolidated Peoples Ditch to nonvisible boundary, and proceeding southerly along nonvisible boundary to unnamed Local road, and proceeding southerly along unnamed Local road to Ave 288, and proceeding easterly along Ave 288 to nonvisible boundary, and proceeding southerly along nonvisible boundary to Union Pacific RR, and proceeding westerly along Union Pacific RR to the Farmersville city line, and proceeding westerly along the Farmersville city line to Deep Crk, and proceeding northerly along Deep Crk to Ave 288, and proceeding westerly along Ave 288 to N Ventura Ave, and proceeding southerly along N Ventura Ave to W Petunia St, and proceeding easterly along W Petunia St to N Farmersville Blvd, and proceeding southerly along N Farmersville Blvd to Union Pacific RR, and proceeding westerly along Union Pacific RR to nonvisible boundary, and proceeding southerly along nonvisible boundary to the Farmersville city line, and proceeding northerly along the Farmersville city line to Union Pacific RR, and proceeding westerly along Union Pacific RR to the Linnell Camp census designated place line, and proceeding westerly along the Linnell Camp census designated place line to Union Pacific RR, and proceeding westerly along Union Pacific RR to Rd 148, and proceeding southerly along Rd 148 to Ave 280, and proceeding easterly along Ave 280 to Rd 156, and proceeding southerly along Rd 156 to nonvisible boundary, and proceeding southerly along nonvisible boundary to Rd 140, and proceeding southerly along Rd

140 to Ave 264, and proceeding westerly along Ave 264 to Rd 132, and proceeding southerly along Rd 132 to Ave 256, and proceeding westerly along Ave 256 to Tulare Cnl, and proceeding northerly along Tulare Cnl to Tulare Irrigation Cnl, and proceeding westerly along Tulare Irrigation Cnl to the point of beginning.

ZONE 5 - All of that portion of Tulare County bounded and described as follows: Beginning at the point of intersection of N Mooney Blvd and W Houston Ave, and proceeding northerly along N Mooney Blvd to W Ferguson Ave, and proceeding easterly along W Ferguson Ave to N Giddings Ave, and proceeding northerly along N Giddings Ave to W Riggan Ave, and proceeding easterly along W Riggan Ave to nonvisible boundary, and proceeding easterly along nonvisible boundary to N Dinuba Blvd, and proceeding southerly along N Dinuba Blvd to W Riggan Ave, and proceeding easterly along W Riggan Ave to E Riggan Ave, and proceeding easterly along E Riggan Ave to property line, and proceeding northerly along property line to nonvisible boundary, and proceeding easterly along nonvisible boundary to the Visalia city line, and proceeding northerly along the Visalia city line to St John Riv, and proceeding northerly along St John Riv to the Patterson Tract/Visalia census designated place/city line, and proceeding northerly along the Patterson Tract/Visalia census designated place/city line to the Patterson Tract census designated place line, and proceeding northerly along the Patterson Tract census designated place line to Ave 328, and proceeding easterly along Ave 328 to Rd 148, and proceeding southerly along Rd 148 to Ave 320, and proceeding westerly along Ave 320 to Rd 144, and proceeding southerly along Rd 144 to N McAuliff St, and proceeding southerly along N McAuliff St to N McAuliff Ct, and proceeding southerly along N McAuliff Ct to E Douglas Ave, and proceeding westerly along E Douglas Ave to Rd 140, and proceeding southerly along Rd 140 to E Goshen Ave, and proceeding westerly along E Goshen Ave to N Ben Maddox Way, and proceeding southerly along N Ben Maddox Way to S Ben Maddox Way, and proceeding southerly along S Ben Maddox Way to E Noble Ave, and proceeding westerly along E Noble Ave to S Edison St, and proceeding southerly along S Edison St to E Cypress Ave, and proceeding westerly along E Cypress Ave to S Liberty St, and proceeding southerly along S Liberty St to E Sequoia Ave, and proceeding westerly along E Sequoia Ave to S Tipton St, and proceeding southerly along S Tipton St to E Laurel Ave, and proceeding westerly along E Laurel Ave to S Santa Fe Ave, and proceeding southerly along S Santa Fe Ave to E Tulare Ave, and proceeding easterly along E Tulare Ave to S Santa Fe Ave, and proceeding southerly along S Santa Fe Ave to E Paradise Ave, and proceeding westerly along E Paradise Ave to S Court St, and proceeding northerly along S Court St to W Howard Ave, and proceeding westerly along W Howard Ave to S Watson St, and proceeding northerly along S Watson St to W Tulare Ave, and proceeding westerly along W Tulare Ave to S Watson St, and proceeding northerly along S Watson St to W Myrtle Ave, and proceeding easterly along W Myrtle Ave to S Encina St, and proceeding northerly along S Encina St to W Noble Ave, and proceeding westerly along W Noble Ave to S Watson St, and proceeding northerly along S Watson St to S West St, and proceeding northerly along S West St to W Main St, and proceeding westerly along W Main St to Park St, and proceeding northerly along Park St to W Center Ave, and proceeding westerly along W Center Ave to N Hall Ave, and proceeding northerly along N Hall Ave to W Goshen Ave, and proceeding westerly along W Goshen Ave to N Mooney Blvd, and proceeding northerly along N Mooney Blvd to W Houston Ave, and proceeding easterly along W Houston Ave to the point of beginning.

Kaweah Draft Maps

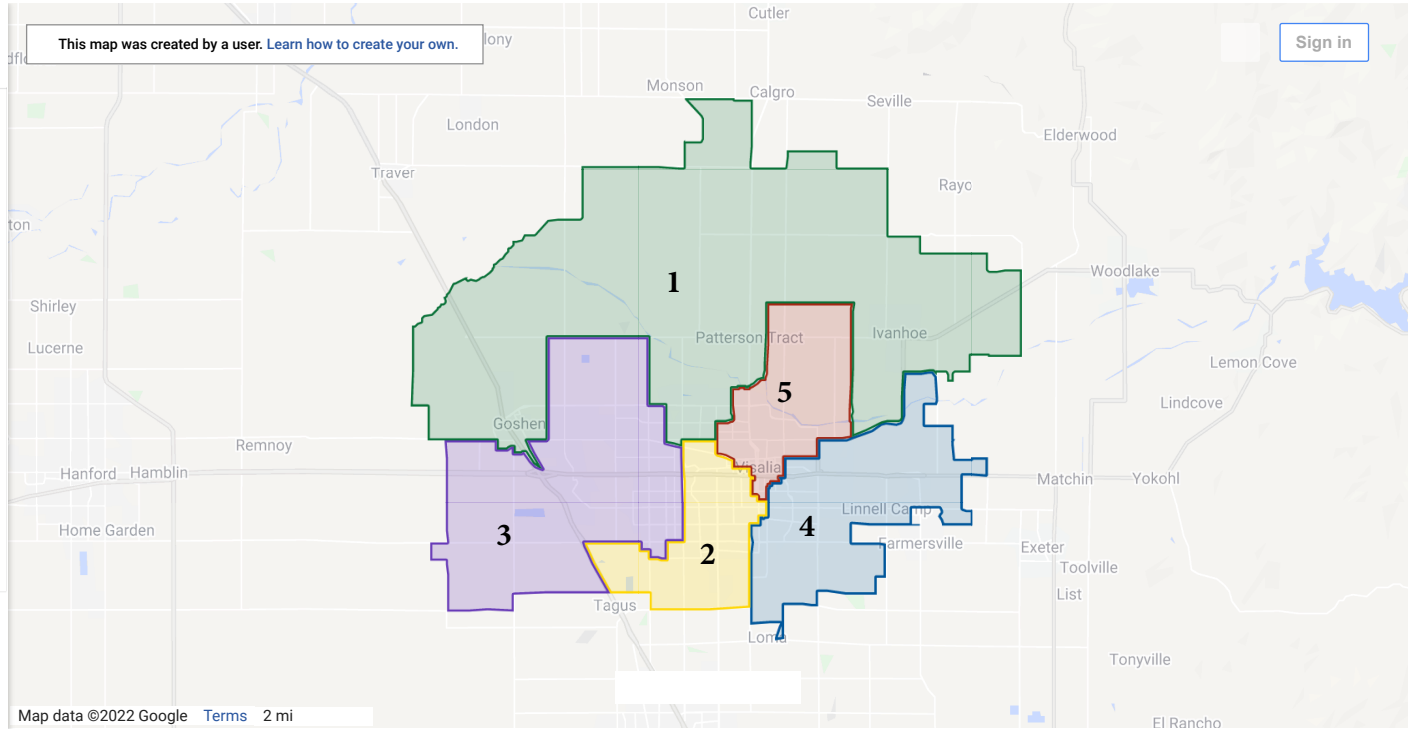
Prepared by Redistricting Insights, LLC
84 views
Published on March 16
[SHARE](#)

Current Districts

Draft 5 - Adjusted

- 1 **Zone 5**
- 2 **Zone 4**
- 3 **Zone 1**
- 4 **Zone 2**
- 5 **Zone 3**

Draft 6 - Adjusted



**BOARD OF DIRECTORS
KAWEAH DELTA HEALTH CARE DISTRICT
RESOLUTION 2157**

**A RESOLUTION ADOPTING NEW DISTRICT BOUNDARIES PURSUANT TO SECTIONS
22000-22002 OF THE CALIFORNIA ELECTIONS CODE.**

WHEREAS, following each federal decennial census Kaweah Delta Health Care District (“District”), dba Kaweah Health, the District must adopt boundaries using that census as a basis so that the divisions (zones) are divided appropriately, taking into consideration population equality, the voting rights act, communities of interest, compactness, and contiguity; and,

WHEREAS, the District engaged the assistance of an expert to provide election zones which comply with the principle of “one person – one vote” and with the principles set forth in the Voting Rights Act; and,

WHEREAS, per California Elections Code section 22000.1(b)(1), the governing board of a district that has a regular election to elect members of its governing board on the same date as the 2022 statewide general election, shall adopt adjusted division boundaries no later than April 17, 2022; and,

WHEREAS, the District has held three (3) public meetings prior to the public meeting to vote to approve a new map thereby exceeding the requirement of at least one (1) public hearing on the proposed adjustment prior to voting on a new map per Elections Code Section 22001; and,

NOW, THEREFORE BE IT RESOLVED that the District finds and declares as follows:

Of the alternatives prepared by independent consultant and the public, the Kaweah Delta Health Care District Zones, as set forth in detail by census blocks in Attachment A, to the extent practicable, best meet the applicable legal redistricting criteria:

- Population equality within allowed percentage deviation;
- Geographic contiguity;
- Integrity of local neighborhoods or communities of interest;
- Geographic integrity of census-designated places in a manner that minimizes its division;
- Establishes boundaries that are easily identifiable and understandable by residents, following natural and artificial barriers, by streets or the boundaries of the District;
- Geographic compactness;
- Racial and ethnic balance; and,
- Does not favor or discriminate against a political party.

Notwithstanding any other provision of this resolution, each of the Board members in office at the time that this resolution takes effect shall continue in office until the expiration of the full term to which they were elected. The zones shall be effective and fully implemented as of the effective date of this resolution.

The Chief Executive Officer and Board Clerk are directed to take all necessary steps to give effect to this resolution. If necessary, to facilitate the implementation of this resolution, the Chief Executive Officer or their designee is authorized to make technical adjustments to the zone boundaries that do not substantively affect the populations in the zones, the eligibility of candidates, or the residence of elected officials within any zone. The Chief Executive Officer shall consult with the District's attorney concerning any technical adjustments deemed necessary and shall advise the Board of Directors of any such adjustments required in the implementation of the zones.

BE IT FURTHER RESOLVED that the Board of Directors of the Kaweah Delta Health Care District hereby adopts the Kaweah Delta Health Care District boundaries for each zone as more fully set forth in Exhibit A, and as depicted on the map in Exhibit A. It is the intention of the Board of Directors of the Kaweah Delta Health Care District that these new zones be used for the District elections to be held in November of 2022.

THE FOREGOING RESOLUTION WAS PASSED AND ADOPTED by the Board of Directors of Kaweah Delta Health Care District on April 13, 2022, by the following vote:

AYES: _____

NOES: _____

ABSENT: _____

David Francis
President, Board of Directors
Kaweah Delta Health Care District

Attest:

Michael Olmos
Secretary/Treasurer, Board of Directors
Kaweah Delta Health Care District

BOARD OF DIRECTORS
KAWEAH DELTA HEALTH CARE DISTRICT
EXHIBIT “A”

ZONE 1 - All of that portion of Tulare County bounded and described as follows: Beginning at the point of intersection of the Tulare county line and nonvisible boundary, and proceeding northerly along the Tulare county line to Cross Crk, and proceeding easterly along Cross Crk to stream/river, and proceeding northerly along stream/river to Cross Crk, and proceeding easterly along Cross Crk to nonvisible boundary, and proceeding northerly along nonvisible boundary to Cross Crk, and proceeding easterly along Cross Crk to nonvisible boundary, and proceeding northerly along nonvisible boundary to Cross Crk, and proceeding easterly along Cross Crk to nonvisible boundary, and proceeding northerly along nonvisible boundary to stream/river, and proceeding easterly along stream/river to nonvisible boundary, and proceeding easterly along nonvisible boundary to Cottonwood Crk, and proceeding easterly along Cottonwood Crk to nonvisible boundary, and proceeding northerly along nonvisible boundary to Ave 368, and proceeding easterly along Ave 368 to Rd 108, and proceeding northerly along Rd 108 to Monson Ditch, and proceeding easterly along Monson Ditch to canal/aqueduct, and proceeding northerly along canal/aqueduct to Union Pacific RR, and proceeding northerly along Union Pacific RR to Rd 108, and proceeding northerly along Rd 108 to the Monson census designated place line, and proceeding easterly along the Monson census designated place line to Dodge Ave, and proceeding easterly along Dodge Ave to Tout Ditch, and proceeding southerly along Tout Ditch to Bowhay Ditch, and proceeding easterly along Bowhay Ditch to Saint Johns River, and proceeding southerly along Saint Johns River to Dinuba Blvd, and proceeding southerly along Dinuba Blvd to N Dinuba Blvd, and proceeding southerly along N Dinuba Blvd to Ave 368, and proceeding easterly along Ave 368 to Rd 132, and proceeding northerly along Rd 132 to nonvisible boundary, and proceeding easterly along nonvisible boundary to Rd 144, and proceeding southerly along Rd 144 to nonvisible boundary, and proceeding easterly along nonvisible boundary to Rd 156, and proceeding southerly along Rd 156 to Ave 352, and proceeding easterly along Ave 352 to Rd 160, and proceeding northerly along Rd 160 to Ave 352, and proceeding easterly along Ave 352 to Rd 164, and proceeding southerly along Rd 164 to nonvisible boundary, and proceeding easterly along nonvisible boundary to Ave 348, and proceeding easterly along Ave 348 to nonvisible boundary, and proceeding easterly along nonvisible boundary to Rd 180, and proceeding southerly along Rd 180 to Ave 344, and proceeding easterly along Ave 344 to Rd 188, and proceeding southerly along Rd 188 to nonvisible boundary, and proceeding southerly along nonvisible boundary to Rd 168, and proceeding southerly along Rd 168 to Charter Oak Dr, and proceeding northerly along Charter Oak Dr to Ave 320, and proceeding westerly along Ave 320 to the Ivanhoe census designated place line, and proceeding southerly along the Ivanhoe census designated place line to Ivanhoe Dr, and proceeding southerly along Ivanhoe Dr to the Visalia city line, and proceeding northerly along the Visalia city line to property line, and proceeding northerly along property line to Saint Johns Riv, and proceeding westerly along Saint Johns Riv to nonvisible boundary, and proceeding northerly along nonvisible boundary to 148 Rd, and proceeding northerly along 148 Rd to Rd 148, and proceeding northerly along Rd 148 to Ave 336, and proceeding westerly along Ave 336 to Rd 140, and proceeding northerly along Rd 140 to Ave 336, and proceeding westerly along Ave 336 to property line, and proceeding southerly along property line to the Patterson Tract census designated place line, and proceeding southerly along the Patterson Tract census designated place line to the Visalia/Patterson Tract

city/census designated place line, and proceeding southerly along the Visalia/Patterson Tract city/census designated place line to the Visalia city line, and proceeding westerly along the Visalia city line to unnamed Local road, and proceeding southerly along unnamed Local road to N Giddings Ave, and proceeding southerly along N Giddings Ave to W Ferguson Ave, and proceeding westerly along W Ferguson Ave to N Mooney Blvd, and proceeding southerly along N Mooney Blvd to W Houston Ave, and proceeding westerly along W Houston Ave to Houston Ave, and proceeding westerly along Houston Ave to Rd 108, and proceeding southerly along Rd 108 to Union Pacific RR, and proceeding westerly along Union Pacific RR to powerline, and proceeding northerly along powerline to Linwood, and proceeding northerly along Linwood to N Linwood Ave, and proceeding northerly along N Linwood Ave to the Visalia city line, and proceeding northerly along the Visalia city line to N Linwood Ave, and proceeding northerly along N Linwood Ave to W Riggan Ave, and proceeding westerly along W Riggan Ave to N Akers St, and proceeding northerly along N Akers St to the Visalia city line, and proceeding northerly along the Visalia city line to N Akers St, and proceeding northerly along N Akers St to unnamed Local road, and proceeding northerly along unnamed Local road to Ave 328, and proceeding westerly along Ave 328 to Rd 76, and proceeding southerly along Rd 76 to the Visalia city line, and proceeding southerly along the Visalia city line to the Visalia/Goshen city/census designated place line, and proceeding southerly along the Visalia/Goshen city/census designated place line to Rd 76, and proceeding southerly along Rd 76 to W Goshen Ave, and proceeding westerly along W Goshen Ave to the Visalia/Goshen city/census designated place line, and proceeding westerly along the Visalia/Goshen city/census designated place line to W Goshen Ave, and proceeding westerly along W Goshen Ave to Ave 304, and proceeding westerly along Ave 304 to the Goshen census designated place line, and proceeding westerly along the Goshen census designated place line to Mill Creek Ditch, and proceeding southerly along Mill Creek Ditch to Ave 304, and proceeding westerly along Ave 304 to the West Goshen census designated place line, and proceeding westerly along the West Goshen census designated place line to Ave 304, and proceeding westerly along Ave 304 to unnamed Local road, and proceeding northerly along unnamed Local road to nonvisible boundary, and proceeding northerly along nonvisible boundary to the point of beginning..

ZONE 2 - All of that portion of Tulare County bounded and described as follows: Beginning at the point of intersection of Ave 280 and State Rte 99, and proceeding easterly along Ave 280 to W Caldwell Ave, and proceeding easterly along W Caldwell Ave to the Visalia city line, and proceeding easterly along the Visalia city line to W Visalia Pkwy, and proceeding easterly along W Visalia Pkwy to the Visalia city line, and proceeding easterly along the Visalia city line to S Linwood St, and proceeding northerly along S Linwood St to Ave 280, and proceeding easterly along Ave 280 to S Demaree St, and proceeding northerly along S Demaree St to N Demaree Rd, and proceeding northerly along N Demaree Rd to N Demaree St, and proceeding easterly along N Demaree St to Rd 108, and proceeding northerly along Rd 108 to Houston Ave, and proceeding easterly along Houston Ave to N Mooney Blvd, and proceeding southerly along N Mooney Blvd to W Goshen Ave, and proceeding easterly along W Goshen Ave to N Hall Ave, and proceeding southerly along N Hall Ave to W Center Ave, and proceeding easterly along W Center Ave to Park St, and proceeding southerly along Park St to W Main St, and proceeding easterly along W Main St to S West St, and proceeding southerly along S West St to S Watson St, and proceeding southerly along S Watson St to W Noble Ave, and proceeding easterly along W Noble Ave to S Encina St, and proceeding southerly along S Encina St to W Myrtle Ave, and proceeding westerly along W Myrtle Ave to S Watson St, and proceeding southerly along S Watson St to W Tulare Ave, and proceeding easterly along W Tulare Ave to S Watson St, and proceeding southerly along S Watson St to W Howard Ave,

and proceeding easterly along W Howard Ave to S Court St, and proceeding southerly along S Court St to E Paradise Ave, and proceeding easterly along E Paradise Ave to S Santa Fe Ave, and proceeding southerly along S Santa Fe Ave to property line, and proceeding westerly along property line to E Ashland Ave, and proceeding westerly along E Ashland Ave to S Garden St, and proceeding northerly along S Garden St to E Beech Ave, and proceeding westerly along E Beech Ave to S Court St, and proceeding southerly along S Court St to W Whitendale Ave, and proceeding westerly along W Whitendale Ave to S West St, and proceeding southerly along S West St to nonvisible boundary, and proceeding southerly along nonvisible boundary to property line, and proceeding southerly along property line to Rd 124, and proceeding southerly along Rd 124 to Ave 264, and proceeding westerly along Ave 264 to the Visalia city line, and proceeding westerly along the Visalia city line to Ave 264, and proceeding westerly along Ave 264 to Rd 100, and proceeding northerly along Rd 100 to stream/river, and proceeding westerly along stream/river to nonvisible boundary, and proceeding westerly along nonvisible boundary to State Rte 99, and proceeding northerly along State Rte 99 to the point of beginning..

ZONE 3 - All of that portion of Tulare County bounded and described as follows: Beginning at the point of intersection of Ave 280 and nonvisible boundary, and proceeding easterly along Ave 280 to Rd 52, and proceeding northerly along Rd 52 to the West Goshen census designated place line, and proceeding easterly along the West Goshen census designated place line to Ave 304, and proceeding easterly along Ave 304 to Mill Creek Ditch, and proceeding northerly along Mill Creek Ditch to the Goshen census designated place line, and proceeding easterly along the Goshen census designated place line to Ave 304, and proceeding easterly along Ave 304 to W Goshen Ave, and proceeding easterly along W Goshen Ave to the Goshen/Visalia census designated place/city line, and proceeding easterly along the Goshen/Visalia census designated place/city line to W Goshen Ave, and proceeding easterly along W Goshen Ave to Rd 76, and proceeding northerly along Rd 76 to the Goshen/Visalia census designated place/city line, and proceeding northerly along the Goshen/Visalia census designated place/city line to the Visalia city line, and proceeding northerly along the Visalia city line to Rd 76, and proceeding northerly along Rd 76 to Ave 328, and proceeding easterly along Ave 328 to unnamed Local road, and proceeding southerly along unnamed Local road to N Akers St, and proceeding southerly along N Akers St to the Visalia city line, and proceeding southerly along the Visalia city line to N Akers St, and proceeding southerly along N Akers St to W Riggan Ave, and proceeding easterly along W Riggan Ave to N Linwood Ave, and proceeding southerly along N Linwood Ave to the Visalia city line, and proceeding southerly along the Visalia city line to N Linwood Ave, and proceeding southerly along N Linwood Ave to Linwood, and proceeding southerly along Linwood to powerline, and proceeding southerly along powerline to Union Pacific RR, and proceeding easterly along Union Pacific RR to Rd 108, and proceeding southerly along Rd 108 to N Demaree St, and proceeding westerly along N Demaree St to N Demaree Rd, and proceeding southerly along N Demaree Rd to S Demaree St, and proceeding southerly along S Demaree St to Ave 280, and proceeding westerly along Ave 280 to S Linwood St, and proceeding southerly along S Linwood St to the Visalia city line, and proceeding westerly along the Visalia city line to W Visalia Pkwy, and proceeding westerly along W Visalia Pkwy to the Visalia city line, and proceeding northerly along the Visalia city line to W Caldwell Ave, and proceeding westerly along W Caldwell Ave to Ave 280, and proceeding westerly along Ave 280 to State Rte 99, and proceeding southerly along State Rte 99 to nonvisible boundary, and proceeding westerly along nonvisible boundary to Ave 268, and proceeding westerly along Ave 268 to nonvisible boundary, and proceeding westerly along nonvisible boundary to Rd 68, and proceeding southerly along Rd 68

to nonvisible boundary, and proceeding westerly along nonvisible boundary to unnamed Local road, and proceeding westerly along unnamed Local road to nonvisible boundary, and proceeding northerly along nonvisible boundary to the point of beginning.

ZONE 4 - All of that portion of Tulare County bounded and described as follows: Beginning at the point of intersection of Rd 124 and Tulare Irrigation Cnl, and proceeding northerly along Rd 124 to property line, and proceeding northerly along property line to nonvisible boundary, and proceeding northerly along nonvisible boundary to S West St, and proceeding northerly along S West St to W Whitendale Ave, and proceeding easterly along W Whitendale Ave to S Court St, and proceeding northerly along S Court St to E Beech Ave, and proceeding easterly along E Beech Ave to S Garden St, and proceeding southerly along S Garden St to E Ashland Ave, and proceeding easterly along E Ashland Ave to property line, and proceeding easterly along property line to S Santa Fe Ave, and proceeding northerly along S Santa Fe Ave to E Tulare Ave, and proceeding westerly along E Tulare Ave to S Santa Fe Ave, and proceeding northerly along S Santa Fe Ave to E Laurel Ave, and proceeding easterly along E Laurel Ave to S Tipton St, and proceeding northerly along S Tipton St to E Sequoia Ave, and proceeding easterly along E Sequoia Ave to S Liberty St, and proceeding northerly along S Liberty St to E Cypress Ave, and proceeding easterly along E Cypress Ave to S Edison St, and proceeding northerly along S Edison St to E Noble Ave, and proceeding easterly along E Noble Ave to S Ben Maddox Way, and proceeding northerly along S Ben Maddox Way to N Ben Maddox Way, and proceeding northerly along N Ben Maddox Way to E Goshen Ave, and proceeding easterly along E Goshen Ave to Rd 140, and proceeding northerly along Rd 140 to E Houston Ave, and proceeding easterly along E Houston Ave to the Visalia city line, and proceeding easterly along the Visalia city line to E Houston Ave, and proceeding easterly along E Houston Ave to Ivanhoe Dr, and proceeding easterly along Ivanhoe Dr to the Ivanhoe census designated place line, and proceeding northerly along the Ivanhoe census designated place line to Ave 320, and proceeding easterly along Ave 320 to Charter Oak Dr, and proceeding southerly along Charter Oak Dr to Rd 168, and proceeding southerly along Rd 168 to nonvisible boundary, and proceeding southerly along nonvisible boundary to Ave 308, and proceeding easterly along Ave 308 to nonvisible boundary, and proceeding easterly along nonvisible boundary to Tulare Irrigation Cnl, and proceeding southerly along Tulare Irrigation Cnl to nonvisible boundary, and proceeding southerly along nonvisible boundary to Rd 180B, and proceeding southerly along Rd 180B to Ave 296, and proceeding westerly along Ave 296 to nonvisible boundary, and proceeding southerly along nonvisible boundary to Consolidated Peoples Ditch, and proceeding southerly along Consolidated Peoples Ditch to nonvisible boundary, and proceeding southerly along nonvisible boundary to unnamed Local road, and proceeding southerly along unnamed Local road to Ave 288, and proceeding easterly along Ave 288 to nonvisible boundary, and proceeding southerly along nonvisible boundary to Union Pacific RR, and proceeding westerly along Union Pacific RR to the Farmersville city line, and proceeding westerly along the Farmersville city line to Deep Crk, and proceeding northerly along Deep Crk to Ave 288, and proceeding westerly along Ave 288 to N Ventura Ave, and proceeding southerly along N Ventura Ave to W Petunia St, and proceeding easterly along W Petunia St to N Farmersville Blvd, and proceeding southerly along N Farmersville Blvd to Union Pacific RR, and proceeding westerly along Union Pacific RR to nonvisible boundary, and proceeding southerly along nonvisible boundary to the Farmersville city line, and proceeding northerly along the Farmersville city line to Union Pacific RR, and proceeding westerly along Union Pacific RR to the Linnell Camp census designated place line, and proceeding westerly along the Linnell Camp census designated place line to Union Pacific

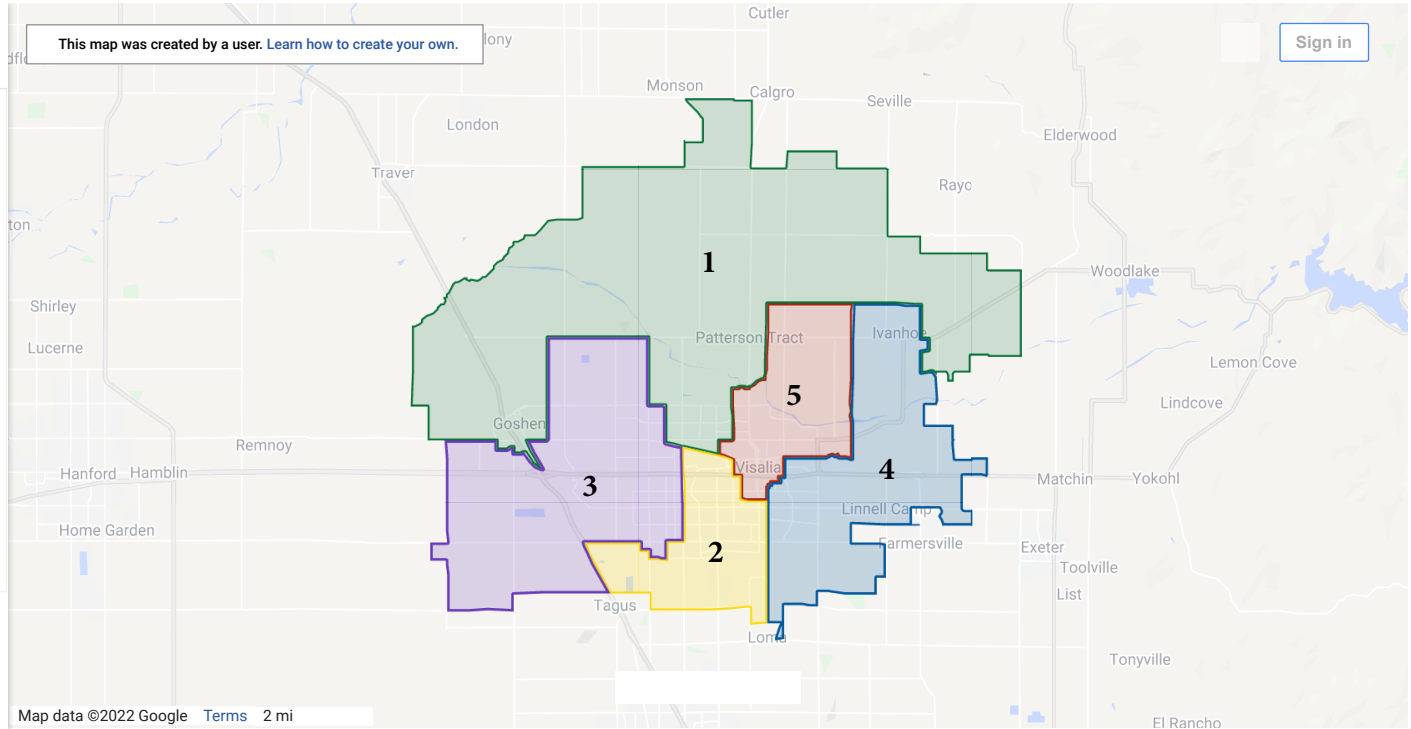
RR, and proceeding westerly along Union Pacific RR to Rd 148, and proceeding southerly along Rd 148 to Ave 280, and proceeding easterly along Ave 280 to Rd 156, and proceeding southerly along Rd 156 to nonvisible boundary, and proceeding southerly along nonvisible boundary to Rd 140, and proceeding southerly along Rd 140 to Ave 264, and proceeding westerly along Ave 264 to Rd 132, and proceeding southerly along Rd 132 to Ave 256, and proceeding westerly along Ave 256 to Tulare Cnl, and proceeding northerly along Tulare Cnl to Tulare Irrigation Cnl, and proceeding westerly along Tulare Irrigation Cnl to the point of beginning.

ZONE 5 - All of that portion of Tulare County bounded and described as follows: Beginning at the point of intersection of N Mooney Blvd and W Houston Ave, and proceeding northerly along N Mooney Blvd to W Ferguson Ave, and proceeding easterly along W Ferguson Ave to N Giddings Ave, and proceeding northerly along N Giddings Ave to unnamed Local road, and proceeding northerly along unnamed Local road to the Visalia city line, and proceeding easterly along the Visalia city line to the Patterson Tract/Visalia census designated place/city line, and proceeding easterly along the Patterson Tract/Visalia census designated place/city line to the Patterson Tract census designated place line, and proceeding northerly along the Patterson Tract census designated place line to property line, and proceeding northerly along property line to Ave 336, and proceeding easterly along Ave 336 to Rd 140, and proceeding southerly along Rd 140 to Ave 336, and proceeding easterly along Ave 336 to Rd 148, and proceeding southerly along Rd 148 to 148 Rd, and proceeding southerly along 148 Rd to nonvisible boundary, and proceeding southerly along nonvisible boundary to Saint Johns Riv, and proceeding easterly along Saint Johns Riv to property line, and proceeding southerly along property line to the Visalia city line, and proceeding southerly along the Visalia city line to Ivanhoe Dr, and proceeding westerly along Ivanhoe Dr to E Houston Ave, and proceeding westerly along E Houston Ave to the Visalia city line, and proceeding westerly along the Visalia city line to E Houston Ave, and proceeding westerly along E Houston Ave to Rd 140, and proceeding southerly along Rd 140 to E Goshen Ave, and proceeding westerly along E Goshen Ave to N Ben Maddox Way, and proceeding southerly along N Ben Maddox Way to S Ben Maddox Way, and proceeding southerly along S Ben Maddox Way to E Noble Ave, and proceeding westerly along E Noble Ave to S Edison St, and proceeding southerly along S Edison St to E Cypress Ave, and proceeding westerly along E Cypress Ave to S Liberty St, and proceeding southerly along S Liberty St to E Sequoia Ave, and proceeding westerly along E Sequoia Ave to S Tipton St, and proceeding southerly along S Tipton St to E Laurel Ave, and proceeding westerly along E Laurel Ave to S Santa Fe Ave, and proceeding southerly along S Santa Fe Ave to E Tulare Ave, and proceeding easterly along E Tulare Ave to S Santa Fe Ave, and proceeding southerly along S Santa Fe Ave to E Paradise Ave, and proceeding westerly along E Paradise Ave to S Court St, and proceeding northerly along S Court St to W Howard Ave, and proceeding westerly along W Howard Ave to S Watson St, and proceeding northerly along S Watson St to W Tulare Ave, and proceeding westerly along W Tulare Ave to S Watson St, and proceeding northerly along S Watson St to W Myrtle Ave, and proceeding easterly along W Myrtle Ave to S Encina St, and proceeding northerly along S Encina St to W Noble Ave, and proceeding westerly along W Noble Ave to S Watson St, and proceeding northerly along S Watson St to S West St, and proceeding northerly along S West St to W Main St, and proceeding westerly along W Main St to Park St, and proceeding northerly along Park St to W Center Ave, and proceeding westerly along W Center Ave to N Hall Ave, and proceeding northerly along N Hall Ave to W Goshen Ave, and proceeding westerly along W Goshen Ave to N Mooney Blvd, and proceeding northerly along N Mooney Blvd to W Houston Ave, and proceeding easterly along W Houston Ave to the point of beginning.

Kaweah Draft Maps

Prepared by Redistricting Insights, LLC
84 views
Published on March 16
[SHARE](#)

- Current Districts
- Draft 5 - Adjusted
- Draft 6 - Adjusted
 - 1 **Zone 5**
 - 2 **Zone 4**
 - 3 **Zone 1**
 - 4 **Zone 2**
 - 5 **Zone 3**



**BOARD OF DIRECTORS
KAWEAH DELTA HEALTH CARE DISTRICT
RESOLUTION 2158**

**A RESOLUTION ADOPTING NEW DISTRICT BOUNDARIES PURSUANT TO SECTIONS
22000-22002 OF THE CALIFORNIA ELECTIONS CODE.**

WHEREAS, following each federal decennial census Kaweah Delta Health Care District (“District”), dba Kaweah Health, the District must adopt boundaries using that census as a basis so that the divisions (zones) are divided appropriately, taking into consideration population equality, the voting rights act, communities of interest, compactness, and contiguity; and,

WHEREAS, the District engaged the assistance of an expert to provide election zones which comply with the principle of “one person – one vote” and with the principles set forth in the Voting Rights Act; and,

WHEREAS, per California Elections Code section 22000.1(b)(1), the governing board of a district that has a regular election to elect members of its governing board on the same date as the 2022 statewide general election, shall adopt adjusted division boundaries no later than April 17, 2022; and,

WHEREAS, the District has held three (3) public meetings prior to the public meeting to vote to approve a new map thereby exceeding the requirement of at least one (1) public hearing on the proposed adjustment prior to voting on a new map per Elections Code Section 22001; and,

NOW, THEREFORE BE IT RESOLVED that the District finds and declares as follows:

Of the alternatives prepared by independent consultant and the public, the Kaweah Delta Health Care District Zones, as set forth in detail by census blocks in Attachment A, to the extent practicable, best meet the applicable legal redistricting criteria:

- Population equality within allowed percentage deviation;
- Geographic contiguity;
- Integrity of local neighborhoods or communities of interest;
- Geographic integrity of census-designated places in a manner that minimizes its division;
- Establishes boundaries that are easily identifiable and understandable by residents, following natural and artificial barriers, by streets or the boundaries of the District;
- Geographic compactness;
- Racial and ethnic balance; and,
- Does not favor or discriminate against a political party.

Notwithstanding any other provision of this resolution, each of the Board members in office at the time that this resolution takes effect shall continue in office until the expiration of the full term to which they were elected. The zones shall be effective and fully implemented as of the effective date of this resolution.

The Chief Executive Officer and Board Clerk are directed to take all necessary steps to give effect to this resolution. If necessary, to facilitate the implementation of this resolution, the Chief Executive Officer or their designee is authorized to make technical adjustments to the zone boundaries that do not substantively affect the populations in the zones, the eligibility of candidates, or the residence of elected officials within any zone. The Chief Executive Officer shall consult with the District's attorney concerning any technical adjustments deemed necessary and shall advise the Board of Directors of any such adjustments required in the implementation of the zones.

BE IT FURTHER RESOLVED that the Board of Directors of the Kaweah Delta Health Care District hereby adopts the Kaweah Delta Health Care District boundaries for each zone as more fully set forth in Exhibit A, and as depicted on the map in Exhibit A. It is the intention of the Board of Directors of the Kaweah Delta Health Care District that these new zones be used for the District elections to be held in November of 2022.

THE FOREGOING RESOLUTION WAS PASSED AND ADOPTED by the Board of Directors of Kaweah Delta Health Care District on April 13, 2022, by the following vote:

AYES: _____

NOES: _____

ABSENT: _____

David Francis
President, Board of Directors
Kaweah Delta Health Care District

Attest:

Michael Olmos
Secretary/Treasurer, Board of Directors
Kaweah Delta Health Care District

BOARD OF DIRECTORS
KAWEAH DELTA HEALTH CARE DISTRICT
EXHIBIT “A”

ZONE 1 - All of that portion of Tulare County bounded and described as follows: Beginning at the point of intersection of the Tulare county line and nonvisible boundary, and proceeding northerly along the Tulare county line to Cross Crk, and proceeding easterly along Cross Crk to stream/river, and proceeding northerly along stream/river to Cross Crk, and proceeding easterly along Cross Crk to nonvisible boundary, and proceeding northerly along nonvisible boundary to Cross Crk, and proceeding easterly along Cross Crk to nonvisible boundary, and proceeding northerly along nonvisible boundary to Cross Crk, and proceeding easterly along Cross Crk to nonvisible boundary, and proceeding northerly along nonvisible boundary to stream/river, and proceeding easterly along stream/river to nonvisible boundary, and proceeding easterly along nonvisible boundary to Cottonwood Crk, and proceeding easterly along Cottonwood Crk to nonvisible boundary, and proceeding northerly along nonvisible boundary to Ave 368, and proceeding easterly along Ave 368 to Rd 108, and proceeding northerly along Rd 108 to Monson Ditch, and proceeding easterly along Monson Ditch to canal/aqueduct, and proceeding northerly along canal/aqueduct to Union Pacific RR, and proceeding northerly along Union Pacific RR to Rd 108, and proceeding northerly along Rd 108 to the Monson census designated place line, and proceeding easterly along the Monson census designated place line to Dodge Ave, and proceeding easterly along Dodge Ave to Tout Ditch, and proceeding southerly along Tout Ditch to Bowhay Ditch, and proceeding easterly along Bowhay Ditch to Saint Johns River, and proceeding southerly along Saint Johns River to Dinuba Blvd, and proceeding southerly along Dinuba Blvd to N Dinuba Blvd, and proceeding southerly along N Dinuba Blvd to Ave 368, and proceeding easterly along Ave 368 to Rd 132, and proceeding northerly along Rd 132 to nonvisible boundary, and proceeding easterly along nonvisible boundary to Rd 144, and proceeding southerly along Rd 144 to nonvisible boundary, and proceeding easterly along nonvisible boundary to Rd 156, and proceeding southerly along Rd 156 to Ave 352, and proceeding easterly along Ave 352 to Rd 160, and proceeding northerly along Rd 160 to Ave 352, and proceeding easterly along Ave 352 to Rd 164, and proceeding southerly along Rd 164 to nonvisible boundary, and proceeding easterly along nonvisible boundary to Ave 348, and proceeding easterly along Ave 348 to nonvisible boundary, and proceeding easterly along nonvisible boundary to Rd 180, and proceeding southerly along Rd 180 to Ave 344, and proceeding easterly along Ave 344 to Rd 188, and proceeding southerly along Rd 188 to nonvisible boundary, and proceeding southerly along nonvisible boundary to Rd 168, and proceeding southerly along Rd 168 to Charter Oak Dr, and proceeding northerly along Charter Oak Dr to Ave 320, and proceeding westerly along Ave 320 to Rd 164, and proceeding northerly along Rd 164 to Ave 325, and proceeding easterly along Ave 325 to Rd 166, and proceeding northerly along Rd 166 to Millwood Dr, and proceeding westerly along Millwood Dr to Rd 164, and proceeding northerly along Rd 164 to Ave 336, and proceeding westerly along Ave 336 to Rd 140, and proceeding northerly along Rd 140 to Ave 336, and proceeding westerly along Ave 336 to property line, and proceeding southerly along property line to the Patterson Tract census designated place line, and proceeding southerly along the Patterson Tract census designated place line to the Visalia/Patterson Tract city/census designated place line, and proceeding southerly along the Visalia/Patterson Tract city/census designated place line to the Visalia city line, and proceeding westerly along the Visalia city line to unnamed Local road, and proceeding southerly along unnamed Local road to N Giddings Ave, and

proceeding southerly along N Giddings Ave to W Houston Ave, and proceeding westerly along W Houston Ave to N Leslie St, and proceeding southerly along N Leslie St to W Goshen Ave, and proceeding westerly along W Goshen Ave to Rd 108, and proceeding northerly along Rd 108 to Union Pacific RR, and proceeding westerly along Union Pacific RR to powerline, and proceeding northerly along powerline to Linwood, and proceeding northerly along Linwood to N Linwood Ave, and proceeding northerly along N Linwood Ave to the Visalia city line, and proceeding northerly along the Visalia city line to N Linwood Ave, and proceeding northerly along N Linwood Ave to W Riggan Ave, and proceeding westerly along W Riggan Ave to N Akers St, and proceeding northerly along N Akers St to the Visalia city line, and proceeding northerly along the Visalia city line to N Akers St, and proceeding northerly along N Akers St to unnamed Local road, and proceeding northerly along unnamed Local road to Ave 328, and proceeding westerly along Ave 328 to Rd 76, and proceeding southerly along Rd 76 to the Visalia city line, and proceeding southerly along the Visalia city line to the Visalia/Goshen city/census designated place line, and proceeding southerly along the Visalia/Goshen city/census designated place line to Rd 76, and proceeding southerly along Rd 76 to W Goshen Ave, and proceeding westerly along W Goshen Ave to the Visalia/Goshen city/census designated place line, and proceeding westerly along the Visalia/Goshen city/census designated place line to W Goshen Ave, and proceeding westerly along W Goshen Ave to Union Pacific RR, and proceeding southerly along Union Pacific RR to the Goshen census designated place line, and proceeding southerly along the Goshen census designated place line to Mill Creek Ditch, and proceeding southerly along Mill Creek Ditch to Ave 304, and proceeding westerly along Ave 304 to the West Goshen census designated place line, and proceeding westerly along the West Goshen census designated place line to Ave 304, and proceeding westerly along Ave 304 to unnamed Local road, and proceeding northerly along unnamed Local road to nonvisible boundary, and proceeding northerly along nonvisible boundary to the point of beginning..

ZONE 2 - All of that portion of Tulare County bounded and described as follows: Beginning at the point of intersection of Ave 280 and State Rte 99, and proceeding easterly along Ave 280 to W Caldwell Ave, and proceeding easterly along W Caldwell Ave to the Visalia city line, and proceeding easterly along the Visalia city line to W Visalia Pkwy, and proceeding easterly along W Visalia Pkwy to the Visalia city line, and proceeding easterly along the Visalia city line to S Linwood St, and proceeding northerly along S Linwood St to Ave 280, and proceeding easterly along Ave 280 to S Demaree St, and proceeding northerly along S Demaree St to N Demaree Rd, and proceeding northerly along N Demaree Rd to N Demaree St, and proceeding easterly along N Demaree St to W Goshen Ave, and proceeding easterly along W Goshen Ave to W Murray Ave, and proceeding easterly along W Murray Ave to N Giddings St, and proceeding southerly along N Giddings St to S Giddings St, and proceeding southerly along S Giddings St to State Hwy 198, and proceeding easterly along State Hwy 198 to S Conyer St, and proceeding southerly along S Conyer St to Tulare Ave, and proceeding easterly along Tulare Ave to S Conyer St, and proceeding southerly along S Conyer St to W Paradise Ave, and proceeding easterly along W Paradise Ave to E Paradise Ave, and proceeding easterly along E Paradise Ave to S Santa Fe Ave, and proceeding southerly along S Santa Fe Ave to Ave 272, and proceeding westerly along Ave 272 to Burlington Northern Santa Fe Rlwy, and proceeding southerly along Burlington Northern Santa Fe Rlwy to Tulare Irrigation Cnl, and proceeding westerly along Tulare Irrigation Cnl to Rd 124, and proceeding northerly along Rd 124 to Ave 264, and proceeding westerly along Ave 264 to the Visalia city line, and proceeding westerly along the Visalia city line to Ave 264, and proceeding westerly along Ave 264 to Rd 100, and proceeding northerly along Rd 100 to stream/river, and proceeding westerly along stream/river to nonvisible boundary, and proceeding westerly along nonvisible boundary to State Rte 99, and proceeding northerly along State Rte 99 to the point of beginning.

ZONE 3 - All of that portion of Tulare County bounded and described as follows: Beginning at the point of intersection of Ave 280 and nonvisible boundary, and proceeding easterly along Ave 280 to Rd 52, and proceeding northerly along Rd 52 to the West Goshen census designated place line, and proceeding easterly along the West Goshen census designated place line to Ave 304, and proceeding easterly along Ave 304 to Mill Creek Ditch, and proceeding northerly along Mill Creek Ditch to the Goshen census designated place line, and proceeding easterly along the Goshen census designated place line to Union Pacific RR, and proceeding northerly along Union Pacific RR to W Goshen Ave, and proceeding easterly along W Goshen Ave to the Goshen/Visalia census designated place/city line, and proceeding easterly along the Goshen/Visalia census designated place/city line to W Goshen Ave, and proceeding easterly along W Goshen Ave to Rd 76, and proceeding northerly along Rd 76 to the Goshen/Visalia census designated place/city line, and proceeding northerly along the Goshen/Visalia census designated place/city line to the Visalia city line, and proceeding northerly along the Visalia city line to Rd 76, and proceeding northerly along Rd 76 to Ave 328, and proceeding easterly along Ave 328 to unnamed Local road, and proceeding southerly along unnamed Local road to N Akers St, and proceeding southerly along N Akers St to the Visalia city line, and proceeding southerly along the Visalia city line to N Akers St, and proceeding southerly along N Akers St to W Riggan Ave, and proceeding easterly along W Riggan Ave to N Linwood Ave, and proceeding southerly along N Linwood Ave to the Visalia city line, and proceeding southerly along the Visalia city line to N Linwood Ave, and proceeding southerly along N Linwood Ave to Linwood, and proceeding southerly along Linwood to powerline, and proceeding southerly along powerline to Union Pacific RR, and proceeding easterly along Union Pacific RR to Rd 108, and proceeding southerly along Rd 108 to N Demaree St, and proceeding westerly along N Demaree St to N Demaree Rd, and proceeding southerly along N Demaree Rd to S Demaree St, and proceeding southerly along S Demaree St to Ave 280, and proceeding westerly along Ave 280 to S Linwood St, and proceeding southerly along S Linwood St to the Visalia city line, and proceeding westerly along the Visalia city line to W Visalia Pkwy, and proceeding westerly along W Visalia Pkwy to the Visalia city line, and proceeding northerly along the Visalia city line to W Caldwell Ave, and proceeding westerly along W Caldwell Ave to Ave 280, and proceeding westerly along Ave 280 to State Rte 99, and proceeding southerly along State Rte 99 to nonvisible boundary, and proceeding westerly along nonvisible boundary to Ave 268, and proceeding westerly along Ave 268 to nonvisible boundary, and proceeding westerly along nonvisible boundary to Rd 68, and proceeding southerly along Rd 68 to nonvisible boundary, and proceeding westerly along nonvisible boundary to unnamed Local road, and proceeding westerly along unnamed Local road to nonvisible boundary, and proceeding northerly along nonvisible boundary to the point of beginning..

ZONE 4 - All of that portion of Tulare County bounded and described as follows: Beginning at the point of intersection of Ave 272 and Burlington Northern Santa Fe Rlwy, and proceeding easterly along Ave 272 to S Santa Fe Ave, and proceeding northerly along S Santa Fe Ave to E Tulare Ave, and proceeding westerly along E Tulare Ave to S Santa Fe Ave, and proceeding northerly along S Santa Fe Ave to E Laurel Ave, and proceeding easterly along E Laurel Ave to S Tipton St, and proceeding northerly along S Tipton St to E Sequoia Ave, and proceeding easterly along E Sequoia Ave to S Liberty St, and proceeding northerly along S Liberty St to E Cypress Ave, and proceeding easterly along E Cypress Ave to S Edison St, and proceeding northerly along S Edison St to E Noble Ave, and proceeding easterly along E Noble Ave to S Ben Maddox Way, and proceeding northerly along S Ben Maddox Way to N Ben Maddox Way, and proceeding northerly along N Ben Maddox Way to E Goshen Ave, and proceeding easterly along E Goshen Ave to property line, and proceeding

easterly along property line to Millcreek Pkwy, and proceeding easterly along Millcreek Pkwy to E Mill Creek Pkwy, and proceeding easterly along E Mill Creek Pkwy to N Mc Auliff St, and proceeding southerly along N Mc Auliff St to E Murray Ave, and proceeding easterly along E Murray Ave to Murray Ave, and proceeding easterly along Murray Ave to nonvisible boundary, and proceeding easterly along nonvisible boundary to powerline, and proceeding northerly along powerline to the Visalia city line, and proceeding northerly along the Visalia city line to property line, and proceeding northerly along property line to Saint Johns Riv, and proceeding westerly along Saint Johns Riv to nonvisible boundary, and proceeding northerly along nonvisible boundary to 148 Rd, and proceeding northerly along 148 Rd to Rd 148, and proceeding northerly along Rd 148 to Ave 336, and proceeding easterly along Ave 336 to Rd 164, and proceeding southerly along Rd 164 to Millwood Dr, and proceeding easterly along Millwood Dr to Rd 166, and proceeding southerly along Rd 166 to Ave 325, and proceeding westerly along Ave 325 to Rd 164, and proceeding southerly along Rd 164 to Ave 320, and proceeding easterly along Ave 320 to Charter Oak Dr, and proceeding southerly along Charter Oak Dr to Rd 168, and proceeding southerly along Rd 168 to nonvisible boundary, and proceeding southerly along nonvisible boundary to Ave 308, and proceeding easterly along Ave 308 to nonvisible boundary, and proceeding easterly along nonvisible boundary to Tulare Irrigation Cnl, and proceeding southerly along Tulare Irrigation Cnl to nonvisible boundary, and proceeding southerly along nonvisible boundary to Rd 180B, and proceeding southerly along Rd 180B to Ave 296, and proceeding westerly along Ave 296 to nonvisible boundary, and proceeding southerly along nonvisible boundary to Consolidated Peoples Ditch, and proceeding southerly along Consolidated Peoples Ditch to nonvisible boundary, and proceeding southerly along nonvisible boundary to unnamed Local road, and proceeding southerly along unnamed Local road to Ave 288, and proceeding easterly along Ave 288 to nonvisible boundary, and proceeding southerly along nonvisible boundary to Union Pacific RR, and proceeding westerly along Union Pacific RR to the Farmersville city line, and proceeding westerly along the Farmersville city line to Deep Crk, and proceeding northerly along Deep Crk to Ave 288, and proceeding westerly along Ave 288 to N Ventura Ave, and proceeding southerly along N Ventura Ave to W Petunia St, and proceeding easterly along W Petunia St to N Farmersville Blvd, and proceeding southerly along N Farmersville Blvd to Union Pacific RR, and proceeding westerly along Union Pacific RR to nonvisible boundary, and proceeding southerly along nonvisible boundary to the Farmersville city line, and proceeding northerly along the Farmersville city line to Union Pacific RR, and proceeding westerly along Union Pacific RR to the Linnell Camp census designated place line, and proceeding westerly along the Linnell Camp census designated place line to Union Pacific RR, and proceeding westerly along Union Pacific RR to Rd 148, and proceeding southerly along Rd 148 to Ave 280, and proceeding easterly along Ave 280 to Rd 156, and proceeding southerly along Rd 156 to nonvisible boundary, and proceeding southerly along nonvisible boundary to Rd 140, and proceeding southerly along Rd 140 to Ave 264, and proceeding westerly along Ave 264 to Rd 132, and proceeding southerly along Rd 132 to Ave 256, and proceeding westerly along Ave 256 to Tulare Cnl, and proceeding northerly along Tulare Cnl to Tulare Irrigation Cnl, and proceeding westerly along Tulare Irrigation Cnl to Burlington Northern Santa Fe Rlwy, and proceeding northerly along Burlington Northern Santa Fe Rlwy to the point of beginning.

ZONE 5 - All of that portion of Tulare County bounded and described as follows: Beginning at the point of intersection of W Houston Ave and N Leslie St, and proceeding easterly along W Houston Ave to N Giddings Ave, and proceeding northerly along N Giddings Ave to unnamed Local road, and proceeding northerly along unnamed Local road to the Visalia city line, and proceeding easterly along the Visalia city line to the Patterson Tract/Visalia census designated

place/city line, and proceeding easterly along the Patterson Tract/Visalia census designated place/city line to the Patterson Tract census designated place line, and proceeding northerly along the Patterson Tract census designated place line to property line, and proceeding northerly along property line to Ave 336, and proceeding easterly along Ave 336 to Rd 140, and proceeding southerly along Rd 140 to Ave 336, and proceeding easterly along Ave 336 to Rd 148, and proceeding southerly along Rd 148 to 148 Rd, and proceeding southerly along 148 Rd to nonvisible boundary, and proceeding southerly along nonvisible boundary to Saint Johns Riv, and proceeding easterly along Saint Johns Riv to property line, and proceeding southerly along property line to the Visalia city line, and proceeding southerly along the Visalia city line to powerline, and proceeding southerly along powerline to nonvisible boundary, and proceeding westerly along nonvisible boundary to Murray Ave, and proceeding westerly along Murray Ave to E Murray Ave, and proceeding westerly along E Murray Ave to N Mc Auliff St, and proceeding northerly along N Mc Auliff St to E Mill Creek Pkwy, and proceeding westerly along E Mill Creek Pkwy to Millcreek Pkwy, and proceeding westerly along Millcreek Pkwy to property line, and proceeding westerly along property line to E Goshen Ave, and proceeding westerly along E Goshen Ave to N Ben Maddox Way, and proceeding southerly along N Ben Maddox Way to S Ben Maddox Way, and proceeding southerly along S Ben Maddox Way to E Noble Ave, and proceeding westerly along E Noble Ave to S Edison St, and proceeding southerly along S Edison St to E Cypress Ave, and proceeding westerly along E Cypress Ave to S Liberty St, and proceeding southerly along S Liberty St to E Sequoia Ave, and proceeding westerly along E Sequoia Ave to S Tipton St, and proceeding southerly along S Tipton St to E Laurel Ave, and proceeding westerly along E Laurel Ave to S Santa Fe Ave, and proceeding southerly along S Santa Fe Ave to E Tulare Ave, and proceeding easterly along E Tulare Ave to S Santa Fe Ave, and proceeding southerly along S Santa Fe Ave to E Paradise Ave, and proceeding westerly along E Paradise Ave to W Paradise Ave, and proceeding westerly along W Paradise Ave to S Conyer St, and proceeding northerly along S Conyer St to Tulare Ave, and proceeding westerly along Tulare Ave to S Conyer St, and proceeding northerly along S Conyer St to State Hwy 198, and proceeding westerly along State Hwy 198 to S Giddings St, and proceeding northerly along S Giddings St to N Giddings St, and proceeding northerly along N Giddings St to W Murray Ave, and proceeding westerly along W Murray Ave to W Goshen Ave, and proceeding westerly along W Goshen Ave to N Leslie St, and proceeding northerly along N Leslie St to the point of beginning.